

Read Carefully These Instructions and Suggestions to Clerks and Others Using

COTT FAMILY NAME INDEXES

THE SUB INDEX

1. Write names on the Sub-Index plain and in as bold a hand as possible. Don't make n like u. Don't try to subdivide names on Sub-Index further than is arranged by the scheme here laid out. That is, if Baker is the first name for the column, *Eae to Bae*, write *Baker* on the first dark ruled line followed by *Baer* if it should happen to be the second name of that group, on the second dark ruled line, and so on.

2. A name is written but once on the Sub-Index (except as noted in the next paragraph), no matter how many times the same name is repeated on the Main Index. Following the name is a column in which is written the page of the Main Index, where all entries of this name are to be placed.

3. Names similar in sound but spelled differently should be grouped together on the Main Index, and each variety of spelling noted on the Sub-Index, under its proper sub-division. Thus:

Bair-Bare-Baer
Bear-Baehr
Shafer-Schafer
Sheffer-Shaefter
Reed-Reed-Reid
Kline-Klein

Lowery-Lowry
Lourie, etc.
Snyder-Snider
Schneider-Schnider
Keyser-Keiser-Kizer
Pearson-Pierson

4. Names like *Schneider* and *Snyder* should appear in Sub-Index under *Se* and also *Sn*; *Pearson* and *Pierson* under *Pe* and *Pi*, etc. However, no notice of more than one style of spelling a name need be taken—and that the way it is spelled on the record—until it is spelled differently in a subsequent entry.

5. Odd names falling to the same Sub-Index column may be grouped together on the Main Index. For example, the names *Debler*, *Dedman*, *Debroski* and *Deator* being odd, and likely to be infrequent and all belonging to the same Sub-Index column, could be given the same page on the Main Index, and write in the column in red ink, "For names not listed here, see page....."

6. Sub-Indexes can be renewed and rewritten at very little expense and it is so planned that this can be done in after years if they become defaced and worn.

This Index in loose leaf form is continuous and expansive. When the Binder becomes filled to its capacity, get another Binder and carry one or more letters into the new Binder. Continue doing this when necessary until you have a Binder for each sub-division or unit. It is thus designed to be a Continuous Index for a long period of years.

THE MAIN INDEX

7. Family Names appear together on the Main Index, the Sub-Index being a guide to the page on which such Family Names will be found.

8. If there are three or more columns on the page of the Main Index for given names, write the given name or names in the column in which the initial letter of first given name appears at head of column. By careful writing two given names can occupy the same line, one above the other, so that six given names. If two properly fall to each column can be entered on one line. When more than two fall to a column make a complete new line for each two thus remaining.

9. In paging the Main Index, each sub-division or unit indicated by the extension tab begins with page 1. On the back of that sheet is page 2, followed by pages 3, 4, 5, 6, etc. When more sheets are needed add them continuing the paging in regular order.

10. Add a sheet immediately following a group requiring additional space, giving it the same page as the page continued. Preferably with red ink letter number these pages thus: 2a, 2b, 2c, 2d; 4a, 4b, 4c, etc.

11. Don't try to arrange Family Name Groups in any particular order on the Main Index, except to have "A" names separated from the "B's" and so on. Austin can go on pg. 1, Armstrong p. 3, Abbott p. 5, Allen p. 7, or on any right hand oddly numbered page. If any order is attempted it should be to put the largest groups in front, but this is only a matter of convenience. After several years, when time has demonstrated that a name is not likely to fill both pages of a sheet, the left hand or evenly numbered pages may be used for a Name Group. After a still longer period and a name has only one or two entries on a page a new name may be given on the lower half of the same page.

If any point is not clear to you when beginning the Index or continuing its use, always feel free to write the manufacturer, who will cheerfully reply to any questions regarding the proper working of the system.

Chas. McCott
Registered U. S. Patent Office

An Identifying
Trade Mark

THIS SUB-INDEX

IS AN INDEX TO THE GENERAL
INDEX OF WHICH IT IS A PART

The pages of the General Index devoted to this Initial Letter follows immediately after this Sub-Index. Figures opposite the name indicate the page where entries are made.

EXTENSION TABS or the book itself represent the first unit of subdivision and refer to Surname Initials.

MARGINAL CUTS represent the second unit of subdivision, and are usually the Second Letter of Surname, or Guide Letters.

THE BLOCKS or *COLUMNS* on the Sub-Index, still further subdivide Names, according to the designations printed thereon.

The General Index can be ruled in any manner required, and is adapted for the indexing of all kinds of records, and for any number of names from 10,000 up to 1,000,000 or more.

COTT INDEXING SYSTEMS FOR PUBLIC
RECORDS AND COMMERCIAL USE

Patented by C. M. Cott and Patents Pending

THE COTT INDEX COMPANY

INDEX BOOKS AND INDEX SYSTEMS INSTALLED
FOR STATE, COUNTY AND MUNICIPAL RECORDS

Loose Leaf Indexes and Loose Leaf Records

COLUMBUS, OHIO, U. S. A.

THE COTT INDEX CO. Index Specialists Since 1888 COLUMBUS, OHIO

U. S. Copyright No. 103632

Corporations and Firms	Page	Corporations and Firms	Page
AAA Construction Company	14		
A-1 Construction Company	15		
Adele Banking Company	16		
Alabama Great Southern Railroad Company	17		
Albert S. Levings, Incorporation	18		
All South Mortgage, Incorporation	19		
Allied Building Materials of Valdosta, Inc.	20		
Allied Mortgage & Development Company, Inc.	21		
Allstate Industries of Georgia	22		
American Agricultural Chemical Company	23		
American Finance System, Incorporation	24		
American Oil Company	25		
American Telephone & Telegraph Company	26		
Armour Fertilizer Works	27		
Associates Financial Services of America, Inc.	28		
Atlantic Coast Line Railroad Company	29		
Atlanta Home Improvement Company	30		
A. G. Garbutt Lumber Company	31		
A. S. Pendleton Company	32		

REG. U. S. PAT. OFFICE *Alm* County Index Since 1888
 MADE BY THE COTT FAMILY NAME INDEX CO. 1960
 COTT FAMILY NAME INDEX CO. COLUMBUS, OHIO
 REG. COTT PATENT INDEX SYSTEMS — 3-21-78
 Names of similar spelling and similar sound should be grouped together and given the same page number. Indicate on Sub-index the different ways the name is spelled, duplicating the name in more than one column when necessary.

GRANTEE FILING DOCKET AND GENERAL INDEX TO REALTY DEEDS AND MORTGAGES — Echols County, Ga.

REG. U. S. PAT. OFFICE *Chas. McCall* County Indexes Since 1888 An Identifying Trade Mark

👉 **Locate Family Name by Front Index**

COTT FAMILY NAME INDEX NO. 8 © 1949
MADE BY THE COTT INDEX COMPANY, COLUMBUS, OHIO
SOLD BY JIM CLEBURN, INC., TIFTON, GA.

(1)

GRANTEES FAMILY NAMES	GIVEN NAMES ABCDEFGHIJ	GIVEN NAMES IJKLMNO	GIVEN NAMES PQRSTUVWXYZ	GRANTORS	DATE OF FILING				DATE OF INSTRUMENT			DATE OF RECORD			LOCATION OF PROPERTY OR OTHER DESCRIPTION	KIND OF INST.	BOOK	PAGE
					Month	Day	Year	Hr. M.	Month	Day	Year	Month	Day	Year				
Adams			Warren L. & Lefay H. (Mrs.)	W.D. Clayton	1	23	56	8:00 AM	12	31	55	2	7	56	16th Dist, LL 50	W/D	5	285
Adams			Warren L.	Foch Staten	3	31	71	9:15 AM	3	30	71	3	31	71	16th Dist, LL 50	W/D	11	116
Adams	Gloria Anne S.			Ferman F. Staten	12	12	72	10:10 AM	12	8	72	12	12	72	16th Dist, LL 188 161.47 A. etal	WD/G	12	198
Adams	Gloria Anne S.			Ferman F. Staten, etal	1	5	73	8:30 AM	1	5	73	1	5	73	16th Dist, LL 188 161.47 A. etal	WD/G	12	274
Adams	Gloria Anne S.			Ferman F. Staten, etal	1	3	74	11:25 AM	1	2	74	1	3	74	16th Dist, LL 188, 182, 187 385.47 A.	W/D	13	427
Adams			W. L. (Mrs.) & W. L.	M. M. McDonald	1	14	76	11:30 AM	1	9	76	1	15	76	13th Dist, LL 460	W/D	15	199
Adams			Warren L.	Foch Staten	6	2	76	11:45 AM	5	25	76	6	2	76	Land Line Agreement to Support Deed	Agree.	15	379
Adams	Gloria Staten			Ferman F. Staten	5	28	80	4:25 PM	5	28	80	5	28	80	16th Dist, LL 49 1 A. Staten Subdivison Lot 6	W/D	19	36

GRANTEE FILING DOCKET AND GENERAL INDEX TO REALTY DEEDS AND MORTGAGES — Echols County, Ga.

COTT FAMILY NAME INDEX—No. 0
Copyright 1933 A-122559

Locate Family Name by Front Index

Made by The Cott Index Company, Columbus, Ohio
Sold by Foote & Davies, Inc., Atlanta, Ga.

(5)

GRANTEES FAMILY NAMES	GIVEN NAMES ABCDEFGHIJ	GIVEN NAMES JKLMNO	GIVEN NAMES PQRSTUVWXYZ	GRANTORS	DATE OF FILING				DATE OF INSTRUMENT			DATE OF RECORD			LOCATION OF PROPERTY OR OTHER DESCRIPTION	KIND OF INST.	BOOK	PAGE
					Month	Day	Year	Hr. M.	Month	Day	Year	Month	Day	Year				
Allen			Y. F.	Rollin J. Nelson	12	4	29	3:00 PM	6	22	22	12	27	29	12th Dist, LL 77 Town of Haylow Lots 2-10 Block 105, Lot 5 Block 84	W/D	X	45
Allen			Y. F.	Jimmie Watson (Mrs.)	12	11	29	9:00 AM	2	6	25	12	27	29	Town of Haylow Lots 3,4 Block 85 Lot 3 Block 86	W/D	X	458
Allen			Y. F.	S. R. Permenter	12	11	29	9:00 AM	5	2	29	12	27	29	12th Dist, LL 77 Town of Haylow Lots 1,2,3 Block 84	W/D	X	459
Allen			R. L.	A. L. Denmark	5	11	36	7:00 AM	3	17	36	4	11	36	12th Dist, LL 77 Town of Haylow Lot 7 Block 55	W/D	Y	537
Allen	Belle (Mrs.)			N. Allen (Estate)	1	10	41	10:00 AM	1	9	41	1	10	41	13th Dist, LL 495 490 A., et.al.	ADM/D	Z	530
Allen	Della (Miss)			M. M. Tomlinson	1	2	42	10:00 AM	1	2	42	1	2	42	16th Dist, LL 43 30.02 A.	M/D	A1	45
Allen			W. H. (Mrs.)	M. Watson, et.al.	3	6	43	10:00 AM	3	5	43	3	10	43	11th Dist, LL 491 1/4 interest Town of Mayday	W/D	A1	180
Allen	Della			M. M. McDonald	6	9	43	10:00 AM	6	7	43	6	9	43	13th Dist, LL 460 200 A., et.al.	M/D	A1	208
Allen	Belle (Mrs.)			Echols County	4	3	44	1:00 AM	4	3	44	4	3	44	13th Dist, LL 419 30 1/2 A. Polical Subdivision Deed	Deed	A1	373
Allen	Belle (Mrs.)			A. R. Richardson					12	29	44	2	1	45	Lease dated 12-22-43	Release O/G/L	A2	36
Allen			Y. F.	G. M. Zeigler, et.al.	7	7	46	12:00 AM	7	14	38	3	2	46	Town of Haylow Lot 4 Block 84	W/D	A2	423
Allen	Della			J. P. Padgett	7	30	47	10:00 AM	6	28	47	7	30	47	13th Dist, LL 503 400 A., et.al.	EXE/D	A2	578
Allen		Olan		J. P. Padgett	7	30	47	10:00 AM	6	28	47	7	30	47	13th Dist, LL 533,534 768 A.	EXE/D	A2	579
Allen			W. H.	Olan Allen	10	13	49	6:00 PM	10	13	49	10	14	49	13th Dist, LL 533,534 768 A.	W/D	A3	317
Allen			W. H.	R. Z. Graves	10	15	49	11:00 AM	10	13	49	10	15	49	13th Dist, LL 533,534 768 A. Agreement & Contract	AGR/ CONTR	A3	318
Allen	A. J. (Mrs.)			Phillips Petroleum Company	4	2	51	10:00 AM	2	28	51	4	10	51	11th Dist, LL 491 30 A.	Release O/G/L	A3	486
Allen	Algia R.			Della Haulerson (Mrs.)	1	25	57	2:30 PM	3	31	56	1	25	57	13th Dist, LL 68,69,70 600 A. 1/9 undivided interest	W/D	5	517

GRANTEE FILING DOCKET AND GENERAL INDEX TO REALTY DEEDS AND MORTGAGES — Echols County, Ga.

(5)

COTT FAMILY NAME INDEX—No. 0
Copyright 1933 A-122559

Locate Family Name by Front Index

REG. U. S. PAT. OFFICE *Chas. McCall* County Indexes Since 1888
An Identifying Trade Mark

GRANTEES FAMILY NAMES	GIVEN NAMES ABCDEFGH	GIVEN NAMES IJKLMNO	GIVEN NAMES PQRSTUVWXYZ	GRANTORS	DATE OF FILING				DATE OF INSTRUMENT			DATE OF RECORD			LOCATION OF PROPERTY OR OTHER DESCRIPTION	KIND OF INST.	BOOK	PAGE
					Month	Day	Year	Hr. M.	Month	Day	Year	Month	Day	Year				
Allen	Hansford			Belle Allen (Mrs.)	8	30	57	9:00 AM	7	15	57	8	30	57	13th Dist, LL 468 All of Land Lot	W/D	6	316
Allen		N.		Della Allen Peeples (Mrs.)	1	21	58	9:00 AM	12	16	54	1	21	58	11th Dist, LL 491	W/D	6	417
Allen	F. M., et.al.			Belle Allen (Mrs.)	12	29	58	10:00 AM	9	9	58	12	29	58	13th Dist, LL 495,543 490 A. each	W/D	6	573
Allen	Hansford, et.al.			Belle Allen (Mrs.)	12	29	58	10:00 AM	9	9	58	12	29	58	13th Dist, LL 495,543 490 A each	W/D	6	573
Allen	Belle (Mrs.)			W. H. Spires (Guardian), et.al.	7	5	63	10:00 AM	1	4	44	7	8	63	13th Dist, LL 419 30 1/2 A.	W/D	8	239
Allen	F. M., et.al.			Belle Allen (Mrs.) (Estate) (by Executor), et.al.	7	5	63	10:00 AM	6	17	63	7	8	63	13th Dist, LL 494,496 490 A. each, et.al.	EXE/D	8	239
Allen	Hansford, et.al.			Belle Allen (Mrs.) (Estate) (by Executor), et.al.	7	5	63	10:00 AM	6	17	63	7	8	63	13th Dist, LL 494,496 490 A. each, et.al.	EXE/D	8	239
Allen	F. M., et.al.			F. M. Allen (Co- Executor), et.al.	7	10	64	9:50 AM	3	15	64	7	10	64	13th Dist, LL 420 200 A.	EXE/D	8	464
Allen	Hansford, et.al.			F. M. Allen (Co- Executor), et.al.	7	10	64	9:50 AM	3	15	64	7	10	64	13th Dist, LL 420 200 A.	EXE/D	8	464
Allen			W. H.	N. Allen, et.al.	3	1	65	10:45 AM	7	17	63	3	1	65	11th Dist, LL 491 43.22 A.	W/D	9	23
Allen			William H., et.al.	W. H. Allen, et.al.	6	9	66	10:20 AM	7	17	63	6	9	66	11th Dist, LL 491	W/D	9	302
Allen	Eva B., et.al.			W. H. Allen, et.al.	6	9	66	10:20 AM	7	17	63	6	9	66	11th Dist, LL 491	W/D	9	302
Allen			Sherman Jackson, et.al.	W. H. Allen, et.al.	6	9	66	10:20 AM	7	17	63	6	9	66	11th Dist, LL 491	W/D	9	302
Allen			Sherman Jackson	William H. Allen, et.al.	5	23	72	4:10 PM	3	6	72	5	23	72	Tract 3 on plat recorded in deed book 1 page 230	Deed	11	483
Allen			William H.	Warren Knight (Mrs.), et.al.	5	23	72	4:10 PM	3	6	72	5	23	72	Tract 4 recorded in plat book 1 page 230	Deed	11	490
Allen		N. (Mrs.)		W. H. Allen, et.al.	7	19	72		7	17	63	7	19	72	11th Dist, LL 491	W/D	12	4

GRANTEE FILING DOCKET AND GENERAL INDEX TO REALTY DEEDS AND MORTGAGES — Echols County, Ga.

REG. U. S. PAT. OFFICE *Chambers* County Indexes Since 1888
An Identifying Trade Mark

👉 Locate Family Name by Front Index

COTT FAMILY NAME INDEX NO. 8 © 1949
MADE BY THE COTT INDEX COMPANY, COLUMBUS, OHIO
SOLD BY JIM CLYBURN, INC., TIFTON, GA.

(5)

GRANTEES FAMILY NAMES	GIVEN NAMES ABCDEFGHIJ	GIVEN NAMES JKLMNO	GIVEN NAMES PQRSTUWXYZ	GRANTORS	DATE OF FILING				DATE OF INSTRUMENT			DATE OF RECORD			LOCATION OF PROPERTY OR OTHER DESCRIPTION	KIND OF INST.	BOOK	PAGE	
					Month	Day	Year	Hr. M.	Month	Day	Year	Month	Day	Year					
Allen				Norman, Jr., etal	Eva R. Allen (Mrs.)	9	21	72	8:40 AM	9	15	72	9	21	72	11th Dist, LL 476 6 1/2 A. etal	WD/G	12	90
Allen	Delno M.				Earl McDaniel	9	14	76	8:40 AM	7	23	76	9	14	76	16th Dist, LL 53 5 A. etal	W/D	15	563
Allen				James E., etal	L. H. Rentz (Mrs.) a/k/a Effie M., Estate by Executors	1	13	78	4:20 PM	12	23	77	1	13	78	11th Dist, LL 339, 430, 431, 444, 445, 386, 387, 397 1,682.6 A.	L/P Option	17	76
Allen				James E., etal	L. H. Rentz (Mrs.) a/k/a Effie M., Estate by Executors	3	29	78	3:50 PM	3	29	78	3	29	78	11th Dist, LL 399, 430, 431, 445, 386, 387, 397 1,682.6 A.	W/D	17	201
Allen				James E.	Ray K. Strickland	8	14	78	9:45 AM	8	10	78	8	14	78	11th Dist, LL 399, 430, 431, 1,682.6 A. etal (Rentz Estate)	W/D	17	703
Allen				Joe, etal	M. M. McDonald	12	9	78		12	9	78	12	9	78	13th Dist, LL 460	Q/C/D	17	846
Allen				Mary, etal	M. M. McDonald	12	9	78		12	9	78	12	9	78	13th Dist, LL 460	Q/C/D	17	846
Allen				Joe, etal	Verell McDonald, etal	12	9	78				78	12	9	78	13th Dist, LL 460	W/D	17	847
Allen				Mary, etal	Verell McDonald, etal	12	9	78				78	12	9	78	13th Dist, LL 460	W/D	17	847
Allen				Ted, etal	Charles W. Corbett, etal	1	15	79	3:40 PM	1	12	79	1	15	79	16th Dist, LL 85 .7805	W/D	18	4
Allen				Jerri C., etal	Charles W. Corbett, etal	1	15	79	3:40 PM	1	12	79	1	15	79	16th Dist, LL 85 .7805	W/D	18	4
Allen				Imo Herring	A. C. R. Herring, etal	4	20	79	3:10 PM	4	20	79	4	20	79	16th Dist, LL 176	W/D	18	239
Allen	Delno M.				Earl McDaniel	4	30	79	3:25 PM			79	4	30	79	16th Dist, LL 53 5 A.	Q/C/D	18	251

GRANTEE FILING DOCKET AND GENERAL INDEX TO REALTY DEEDS AND MORTGAGES — Echols County, Ga.

REG. U. S. PAT. OFFICE *Chambers* County Indexes Since 1888
An Identifying Trade Mark

Locate Family Name by Front Index

COTT FAMILY NAME INDEX NO. 8 © 1949
MADE BY THE COTT INDEX COMPANY, COLUMBUS, OHIO
SOLD BY JIM CLYBURN, INC., TIFTON, GA.

(6)

GRANTEES FAMILY NAMES	GIVEN NAMES ABCDEFGHIJ	GIVEN NAMES KLMNO	GIVEN NAMES PQRSTUVWXYZ	GRANTORS	DATE OF FILING				DATE OF INSTRUMENT			DATE OF RECORD			LOCATION OF PROPERTY OR OTHER DESCRIPTION	KIND OF INST.	BOOK	PAGE
					Month	Day	Year	Hr. M.	Month	Day	Year	Month	Day	Year				
Altman		L. A.		J. E. Padgett (Mrs.), etal	12	28	56	1:00 PM	3	19	56	12	31	56	16th Dist, LL 142	W/D	5	490
Altman	Dan, etal			J. M. Henderson	8	31	62	1:30 PM	8	31	62	9	7	62	13th Dist, LL 313 1 A.	W/D	8	89
Altman		Madleline, etal		J. M. Henderson	8	31	62	1:30 PM	8	31	62	9	7	62	13th Dist, LL313 1 A.	W/D	8	89
Altman			William H., etal	Farmers Home Administration	7	2	75	4:55 PM	6	18	75	7	3	75	16th Dist, LL 43 Daniels & Herndon Estates Lot 9 Block A	Q/C/D	14	588
Altman		Kara B., etal		Farmers Home Administration	7	2	75	4:55 PM	6	18	75	7	3	75	16th Dist, LL 43 Daniels & Herndon Estates Lot 9 Block A	Q/C/D	14	588

GRANTEE FILING DOCKET AND GENERAL INDEX TO REALTY DEEDS AND MORTGAGES — Echols County, Ga.

REG. U. S. PAT. OFFICE *Chas. Cook* County Indexes Since 1888
An Identifying Trade Mark

 **Locate Family Name by Front Index**

COTT FAMILY NAME INDEX NO. 8 © 1949
MADE BY THE COTT INDEX COMPANY, COLUMBUS, OHIO
SOLD BY JIM CLYBURN, INC., TIFTON, GA.

GRANTEES FAMILY NAMES	GIVEN NAMES ABCDEFGHIJ	GIVEN NAMES KLMNOPQ	GIVEN NAMES RSTUVWXYZ	GRANTORS	DATE OF FILING				DATE OF INSTRUMENT			DATE OF RECORD			LOCATION OF PROPERTY OR OTHER DESCRIPTION	KIND OF INST.	BOOK	PAGE
					Month	Day	Year	Hr. M.	Month	Day	Year	Month	Day	Year				
Anderson	Edgar			D. B. Daniels, etal	9	30	50	10:30 AM	9	23	50	10	4	50	Town of Statenville Lot 6 Block B.	W/D	A 3	388
Anderson		Magdaline Rewis (Mrs.)		Nellie E. Herndon (Mrs.)	9	30	50	11:00 AM	8	16	50	10	4	50	Town of Statenville Lot 7 Block B.	W/D	A 3	388
Anderson		Magalene Rewis, etal		~ Ovieda Rogers Rewis (Mrs.)	8	11	61	10:55 AM	6	16	61	8	14	61	13th Dist, LL 79 & 80 100 & 245 A.	D	7	469
Anderson	A. M.			Luvern C. Wheeler	9	1	72	10:25 AM	8	31	72	9	1	72	16th Dist, LL 99	W/D	12	52

GRANTEE FILING DOCKET AND GENERAL INDEX TO REALTY DEEDS AND MORTGAGES — Echols County, Ga.


REG. U. S. PAT. OFFICE *Hammer* County Indexes Since 1888 An Identifying Trade Mark


👉 Locate Family Name by Front Index

COTT FAMILY NAME INDEX NO. 9 © 1949
MADE BY THE COTT INDEX COMPANY, COLUMBUS, OHIO
SOLD BY JIM CLYBURN, INC., TIFTON, GA.

GRANTEES FAMILY NAMES	GIVEN NAMES ABCDEFGHIJ	GIVEN NAMES KLMNO	GIVEN NAMES PQRSTUWXYZ	GRANTORS	DATE OF FILING				DATE OF INSTRUMENT			DATE OF RECORD			LOCATION OF PROPERTY OR OTHER DESCRIPTION	KIND OF INST.	BOOK	PAGE
					Month	Day	Year	Hr. M.	Month	Day	Year	Month	Day	Year				
Autrey			W. G.	Beulah Carter (Mrs.)	10	27	50	10:00 AM	10	16	50	10	31	50	16th Dist, LL 82, 83 389 A.	Timber Lease	A 3	400
Autrey			Walter	W. L. Carter	6	18	53	11:00 AM	6	18	53	6	18	53	11th Dist, LL 393 365 A. etal	Timber Deed	A 4	253
Autrey			W. G.	M. B. Culbreth (Estate), etal	3	19	54	9:00 AM	3	12	54	4	6	54	16th Dist, LL 53 & 86 150 A. etal	Timber Lease	A 4	482
Autrey			W. G., etal	Container Corporation of America	9	16	77	2:40 PM	9	7	77	9	16	77	Release of Mortgage	Release	16	493
Autrey		Katherine J., etal		Container Corporation of America	9	16	77	2:40 PM	9	7	77	9	16	77	Release of Mortgage	Release	16	493
Autrey		Lelia, etal		Container Corporation of America	9	16	77	2:40 PM	9	7	77	9	16	77	Release of Mortgage	Release	16	493

GRANTEE FILING DOCKET AND GENERAL INDEX TO REALTY DEEDS AND MORTGAGES — Echols County, Ga.

REG. U. S. PAT. OFFICE  County Indexes Since 1888
An Identifying Trade Mark

 **Locate Family Name by Front Index**

COTT FAMILY NAME INDEX NO. 6 © 1949
MADE BY THE COTT INDEX COMPANY, COLUMBUS, OHIO
SOLD BY JIM CLYBURN, INC., TIFTON, GA.

(14)

GRANTEES FAMILY NAMES	GIVEN NAMES ABCDEFGHIJ	GIVEN NAMES KLMNOPQ	GIVEN NAMES RSTUVWXYZ	GRANTORS	DATE OF FILING				DATE OF INSTRUMENT			DATE OF RECORD			LOCATION OF PROPERTY OR OTHER DESCRIPTION	KIND OF INST.	BOOK	PAGE
					Month	Day	Year	Hr. M.	Month	Day	Year	Month	Day	Year				
					A A A Construction Company				Jack Barfield, etal	10	25	71	8:40 AM	9				

GRANTEE FILING DOCKET AND GENERAL INDEX TO REALTY DEEDS AND MORTGAGES — Echols County, Ga.

REG. U. S. PAT. OFFICE *Chem-Cote* County Indexes Since 1888
An Identifying Trade Mark

Locate Family Name by Front Index

COTT FAMILY NAME INDEX NO. 6 © 1999
MADE BY THE COTT INDEX COMPANY, COLUMBUS, OHIO
SOLD BY JIM CLYBURN, INC., TIFTON, GA.

(24)

GRANTEES FAMILY NAMES	GIVEN NAMES ABCDEFGH	GIVEN NAMES IJKLMNO	GIVEN NAMES PQRSTUVWXYZ	GRANTORS	DATE OF FILING				DATE OF INSTRUMENT			DATE OF RECORD			LOCATION OF PROPERTY OR OTHER DESCRIPTION	KIND OF INST.	BOOK	PAGE
					Month	Day	Year	Hr. M.	Month	Day	Year	Month	Day	Year				
American Finance System, Incorporation				Cecil Jarrard, etal	6	16	75	8:40 AM	6	6	75	6	16	75	16th Dist, LL 50 Nellie Herndon Sub. Lot 14 Block B	S/D	14	578
American Finance System, Incorporation				James Cecil Jarrard, etal	9	13	77	3:05 PM	9	9	77	9	13	77	16th Dist, LL 50 Nellie Herndon Sub. Lot 14 Block B	S/D	16	487

GRANTEE FILING DOCKET AND GENERAL INDEX TO REALTY DEEDS AND MORTGAGES — Echols County, Ga.

REG. U. S. PAT. OFFICE *Chas. McKee* County Indexes Since 1888
An Identifying Trade Mark

 **Locate Family Name by Front Index**

COTT FAMILY NAME INDEX NO. 6 © 1949
MADE BY THE COTT INDEX COMPANY, COLUMBUS, OHIO
SOLD BY JIM CLYBURN, INC., TIFTON, GA.

(26)

GRANTEES FAMILY NAMES	GIVEN NAMES ABCDEFGHIJ	GIVEN NAMES KLMNO	GIVEN NAMES PQRSTUWXYZ	GRANTORS	DATE OF FILING				DATE OF INSTRUMENT			DATE OF RECORD			LOCATION OF PROPERTY OR OTHER DESCRIPTION	KIND OF INST.	BOOK	PAGE
					Month	Day	Year	Hr. M.	Month	Day	Year	Month	Day	Year				
American Telephone & Telegraph Co., The				Walter Deloach	1	18	66	8:45 AM	11	12	65	1	18	66	R/W to cable etc.	R/W Ease.	9	227
American Telephone & Telegraph Co., The				Fannie S. Staten	1	18	66	8:45 AM	11	8	65	1	18	66	R/W to cable etc.	R/W Ease.	9	227
American Telephone & Telegraph Co., the				Sallie Lou Henderson	1	18	66	8:45 AM	11	12	65	1	18	66	R/W to cable etc.	R/W Ease.	9	228
American Telephone & Telegraph Co., The				G. D. Deloach	1	18	66	8:45 AM	11	12	65	1	19	66	R/W to cable etc.	R/W Ease.	9	228
American Telephone & Telegraph Co., The				G. Foch Staten, etal	1	18	66	8:45 AM	11	18	65	1	19	66	R/W/to cable etc.	R/W Ease.	9	229
American Telephone & Telegraph Co., The				Walter J. Staten, etal	1	18	66	8:45 AM	11	17	65	1	18	66	R/W to cable etc.	R/W Ease.	9	229
American Telephone & Telegraph Co., The				Dassie P. Lineberger	1	18	66	8:45 AM	11	9	65	1	19	66	R/W to cable etc.	R/W Ease.	9	230
American Telephone & Telegraph Co., The				Walter J. Staten, etal	1	18	66	8:45 AM	11	17	65	1	18	66	R/W to cable etc.	R/W Ease.	9	230
American Telephone & Telegraph Co., The				Fannie Staten, etal	1	18	66	8:45 AM	11	8	65	1	21	66	R/W to cable etc.	R/W Ease.	9	231
American Telephone & Telegraph Co., The				Naval Stores Suppliers, Inc.	1	25	66	8:30 AM	12	23	65	1	25	66	R/W easement executed by Ferman F. Staten	R/W Ease.	9	235
American Telephone & Telegraph Co., The				Quitman Production Credit Association	1	25	66	8:30 AM	12	10	65	1	25	66	R/W easement executed by Dassie P. Lineberger	R/W Ease.	9	235
American Telephone & Telegraph Co., The				Gladys Carter	1	31	66	9:15 AM	11	18	65	1	31	66	R/W to cables etc.	R/W Ease.	9	239
American Telephone & Telegraph Co., The				First State Bank	2	2	66	8:30 AM	1	28	66	2	2	66	R/W easement executed by Gladys carter	R/W Ease.	9	240
American Telephone & Telegraph Co., The				Bobby Westberry, etal	2	9	66	8:45 AM	12	20	65	2	9	66	R/W to cables etc.	R/W Ease.	9	240
American Telephone & Telegraph Co., The				Lois Westberry Rewis, etal	2	9	66	8:45 AM	11	22	65	2	9	66	R/W to cables etc.	R/W Ease.	9	241
American Telephone & Telegraph Co., The				Ellen Staten Gilbert	2	9	66	8:45 AM	11	26	65	2	9	66	R/W to cables etc.	R/W Ease.	9	241

GRANTEE FILING DOCKET AND GENERAL INDEX TO REALTY DEEDS AND MORTGAGES — Echols County, Ga.

(26)

REG. U. S. PAT. OFFICE *Cott* County Indexes Since 1888 An Identifying Trade Mark

Locate Family Name by Front Index

COTT FAMILY NAME INDEX NO. 6 © 1949
MADE BY THE COTT INDEX COMPANY, COLUMBUS, OHIO
SOLD BY JIM CLYBURN, INC., TIFTON, GA.

GRANTEES FAMILY NAMES	GIVEN NAMES ABCDEFGHIJ	GIVEN NAMES KLMNO	GIVEN NAMES PQRSTUVWXYZ	GRANTORS	DATE OF FILING				DATE OF INSTRUMENT			DATE OF RECORD			LOCATION OF PROPERTY OR OTHER DESCRIPTION	KIND OF INST.	BOOK	PAGE
					Month	Day	Year	Hr. M.	Month	Day	Year	Month	Day	Year				
American Telephone & Telegraph Co., The				Sam Staten	2	9	66	8:45 AM	11	27	65	2	9	66	R/W to cables etc.	R/W Ease.	9	242
American Telephone & Telegraph Co., The				Austin L. Tomlinson	2	18	66	8:45 AM	10	25	65	2	18	66	R/W to cables etc.	R/W Ease.	9	248
American Telephone & Telegraph Co., The				J. B. Carter (Mrs.)	2	28	66	9:00 AM	11	29	65	3	1	66	R/W to cables etc.	R/W Ease.	9	250
American Telephone & Telegraph Co., The				Addie B. Strickland	2	28	66	9:00 AM	12	8	65	3	1	66	R/W to cables etc.	R/W Ease.	9	251
American Telephone & Telegraph Co., The				Addie B. Strickland, etal	2	28	66	9:00 AM	11	27	65	3	1	66	R/W to cables etc.	R/W Ease.	9	251
American Telephone & Telegraph Co., The				Quinton D. Staten	3	7	66	8:35 AM	1	5	66	3	8	66	R/W to cables etc.	R/W Ease.	9	257
American Telephone & Telegraph Co., The				Walter J. Staten, etal	3	7	66	8:35 AM	1	28	66	3	8	66	R/W easement executed by Quinton D. Staten	R/W Ease.	9	257
American Telephone & Telegraph Co., The				Walter Deloach	3	7	66	8:35 AM	1	21	66	3	8	66	R/W to cables etc.	R/W Ease.	9	258
American Telephone & Telegraph Co., The				D. W. Herndon, etal	4	28	66	11:20 AM	11	6	65	5	4	66	R/W to cables etc.	R/W Ease.	9	279
American Telephone & Telegraph Co., The				D. W. Herndon, etal	4	28	66	11:20 AM	11	6	65	5	4	66	R/W to cables etc.	R/W Ease.	9	280
American Telephone & Telegraph Co., The				Loyd Tomlinson	5	27	66	8:30 AM	10	20	65	5	27	66	11th Dist, LL 489 R/W to cables etc.	R/W Ease.	9	297
American Telephone & Telegraph Co., The				D. W. Herndon, etal	6	2	66	8:40 AM	11	6	65	6	2	66	R/W to cables etc.	R/W Ease.	9	298
American Telephone & Telegraph Co., The				Jack E. Prine	6	14	66	10:50 AM	10	25	65	6	15	66	R/W to cables etc.	R/W Ease.	9	303
American Telephone & Telegraph Co., The				H. L. Henderson, etal	6	14	66	10:40 AM	6	10	66	6	15	66	R/W to cables etc.	R/W Ease.	9	304
American Telephone & Telegraph Co., The				Mildred Roberts Lewis	6	24	66	8:45 AM	3	18	66	6	24	66	R/W to cables etc.	R/W Ease.	9	306
American Telephone & Telegraph Co., The				Lula Dorothy Kuljanich	6	24	66	8:45 AM	10	18	65	6	27	66	R/W to cables etc.	R/W Ease.	9	307

GRANTEE FILING DOCKET AND GENERAL INDEX TO REALTY DEEDS AND MORTGAGES — Echols County, Ga.

REG. U. S. PAT. OFFICE *Chas. McKee* County Indexes Since 1888
An Identifying Trade Mark

👉 **Locate Family Name by Front Index**

COTT FAMILY NAME INDEX NO. 9 © 1949
MADE BY THE COTT INDEX COMPANY, COLUMBUS, OHIO
SOLD BY JIM CLYBURN, INC., TIFTON, GA.

(26)

GRANTEES FAMILY NAMES	GIVEN NAMES ABCDEFGHIJ	GIVEN NAMES IJKLMNOP	GIVEN NAMES PQRSTUVWXYZ	GRANTORS	DATE OF FILING				DATE OF INSTRUMENT			DATE OF RECORD			LOCATION OF PROPERTY OR OTHER DESCRIPTION	KIND OF INST.	BOOK	PAGE
					Month	Day	Year	Hr. M.	Month	Day	Year	Month	Day	Year				
American Telephone & Telegraph Co., The				Lula Dorthy Keyenich	6	24	66	8:45 AM	10	18	65	6	27	66	R/w to cables etc.	R/w Ease.	9	307
American Telephone & Telegraph Co., The				Nataline R. Tharin	6	24	66	8:45 AM	10	30	65	6	27	66	R/w to cables etc.	R/w Ease.	9	307
American Telephone & Telegraph Co., The				Willie Fred Roberts	6	24	66	8:45 AM	10	18	65	6	27	66	R/w to cables etc.	R/w Ease.	9	308
American Telephone & Telegraph Co., The				I. R. Roberts (Mrs.), etal	6	24	66	8:45 AM	10	18	65	6	27	66	R/w to cables etc.	R/w Ease.	9	308
American Telephone & Telegraph Co., The				H. Langdale	8	29	66	8:40 AM	11	5	65	8	3	66	11th Dist, LL 491, 492, 493, 494	R/w Ease.	9	351
American Telephone & Telegraph Co., The				H. Langdale	8	29	66	8:40 AM	11	5	65	8	31	66	11th Dist, LL 490 R/w to cables etc.	R/w Ease.	9	352
American Telephone & Telegraph Co., The				W. A. Tomlinson	8	29	66	8:40 AM	11	6	65	8	31	66	R/w to cables etc.	R/w Ease.	9	353
American Telephone & Telegraph Co., The				H. Langdale	8	29	66	8:40 AM	11	5	65	8	31	66	11th Dist, LL 490 R/w to cables etc.	R/w Ease.	9	353
American Telephone & Telegraph Co., The				H. Langdale	8	29	66	8:40 AM	11	5	65	8	31	66	11th Dist, LL 488, 489 R/w to cables etc.	R/w Ease.	9	354
American Telephone & Telegraph Co., The				The Langdale Company	8	29	66	8:40 AM	11	5	65	8	31	66	11th Dist, LL 486 R/w to cables etc.	R/w Ease.	9	355
American Telephone & Telegraph Co., The				Quitman Production Credit Association	9	7	66	8:35 AM	6	1	66	9	9	66	11th Dist, LL 492 R/w easement executed by Earl & Frankie Howell	R/w Ease.	9	358
American Telephone & Telegraph Co., The				Earl L. Howell, etal	9	7	66	8:35 AM	10	19	65	9	9	66	11th Dist, LL 492 R/w to cables etc.	R/w Ease.	9	359
American Telephone & Telegraph Co., The				Ferman F. Staten	10	12	66	8:40 AM	9	27	66	10	12	66	R/w to cables etc.	R/w Ease.	9	371
American Telephone & Telegraph Co., The				Mary Staten Carter	10	12	66	8:40 AM	9	27	66	10	12	66	R/w to cables etc.	R/w Ease.	9	372
American Telephone & Telegraph Co., The				St. Regis Paper Company	10	21	66	9:00 AM	10	4	66	10	24	66	11th Dist, LL 487	Sub Agr	9	375
American Telephone & Telegraph Co., The				Eva Allen (Mrs.), etal	12	14	66	9:00 AM	11	1	65	12	14	66	R/w to cables etc.	R/w Ease.	9	387

GRANTEE FILING DOCKET AND GENERAL INDEX TO REALTY DEEDS AND MORTGAGES — Echols County, Ga.

(26)

REG. U. S. PAT. OFFICE *Chas. M. Cotts* County Indexes Since 1888 An Identifying Trade Mark

 **Locate Family Name by Front Index**

COTT FAMILY NAME INDEX NO. 8 © 1949
MADE BY THE COTT INDEX COMPANY, COLUMBUS, OHIO
SOLD BY JIM CLYBURN, INC., TIFTON, GA.

GRANTEES FAMILY NAMES	GIVEN NAMES ABCDEFGHIJ	GIVEN NAMES KLMNO	GIVEN NAMES PQRSTUVWXYZ	GRANTORS	DATE OF FILING				DATE OF INSTRUMENT			DATE OF RECORD			LOCATION OF PROPERTY OR OTHER DESCRIPTION	KIND OF INST.	BOOK	PAGE
					Month	Day	Year	Hr. M.	Month	Day	Year	Month	Day	Year				
American Telephone & Telegraph Co., The				Sherman Jackson Allen	12	14	66	9:00 AM	11	10	65	12	14	66	R/W to cables etc.	R/W Ease.	9	387
American Telephone & Telegraph Co., The				William H. Allen	12	14	66	9:00 AM	11	20	65	12	14	66	R/W to cables etc.	R/W Ease.	9	388
American Telephone & Telegraph Co., The				Mary Ann Stoddard	12	14	66	9:00 AM	11	12	65	12	15	66	R/W to cables etc.	R/W Ease.	9	388
American Telephone & Telegraph Co., The				Ethel P. Stone, etal	12	14	66	9:00 AM	10	12	65	12	15	66	R/W to cables etc.	R/W Ease.	9	389
American Telephone & Telegraph Co., The				Mildred A. Ladlow (Mrs.)	12	14	66	9:00 AM	10	15	65	12	15	66	R/W to cables etc.	R/W Ease.	9	389
American Telephone & Telegraph Co., The				Jessie Earl Pafford	2	2	67	8:40 AM	11	11	65	2	3	67	R/W to cables etc.	R/W Ease.	9	412
American Telephone & Telegraph Co., The				The Langdale Company	7	19	67	9:00 AM	11	5	65	7	19	67	R/W to cables etc.	R/W Ease.	9	483
American Telephone & Telegraph Co., The				Eva B. Allen (Mrs.), etal	11	7	67	8:50 AM	10	26	67	11	7	67	R/W to cables etc.	R/W Ease.	10	26
American Telephone & Telegraph co., The				Quitman Production Credit Association	11	29	67	10:30 AM	11	21	67	11	29	67	Security Deed acquired by A. T & T. Company	Sub/S/D	10	29
American Telephone & Telegraph Co., The				Addie B. Strickland	6	10	69	1:30 PM	6	10	69	6	10	69	R/W to cables etc.	R/W Ease.	10	290
American Telephone & Telegraph co., The				I. R. Roberts (Mrs.), etal	3	26	74	8:40 AM	3	18	74	3	26	74	11th Dist, LL 487 .918 A.	W/D	13	584

Read Carefully These Instructions and Suggestions to Clerks and Others Using

COTT FAMILY NAME INDEXES

THE SUB INDEX

1. Write names on the Sub-Index plain and in as bold a hand as possible. Don't make n like u. Don't try to subdivide names on Sub-Index further than is arranged by the scheme here laid out. That is, if Baker is the first name for the column, *Bae to Bak*, write *Baker* on the first dark ruled line followed by *Baer* if it should happen to be the second name of that group, on the second dark ruled line, and so on.

2. A name is written but once on the Sub-Index (except as noted in the next paragraph), no matter how many times the same name is repeated on the Main Index. Following the name is a column in which is written the page of the Main Index, where all entries of this name are to be placed.

3. Names similar in sound but spelled differently should be grouped together on the Main Index, and each variety of spelling noted on the Sub-Index, under its proper sub-divisions. Thus:

Bair-Bare-Baer	Lowery-Lowry
Bear-Baehr	Lourie, etc.
Shafer-Schafer	Snyder-Snider
Sheffer-Shaefer	Schneider-Schnider
Read-Reed-Reid	Keyser-Keiser-Kizer
Kline-Klein	Pearson-Pierson

4. Names like *Schneider* and *Snyder* should appear in Sub-Index under *Sc* and also *Sn*; *Pearson* and *Pierson* under *Pe* and *Pi*, etc. However, no notice of more than one style of spelling a name need be taken—and that the way it is spelled on the record—until it is spelled differently in a subsequent entry.

5. Odd names falling to the same Sub-Index column may be grouped together on the Main Index. For example, the names *Debler*, *Dedman*, *Debroski* and *Deator* being odd, and likely to be infrequent and all belonging to the same Sub-Index column, could be given the same page on the Main Index, and write in the column in red ink, "For names not listed here, see page....."

6. Sub-Indexes can be renewed and rewritten at very little expense and it is so planned that this can be done in after years if they become defaced and worn.

This Index in loose leaf form is continuous and expansive. When the Binder becomes filled to its capacity, get another Binder and carry one or more letters into the new Binder. Continue doing this when necessary until you have a Binder for each sub-division or unit. It is thus designed to be a Continuous Index for a long period of years.

THE MAIN INDEX

7. Family Names appear together on the Main Index, the Sub-Index being a guide to the page on which such Family Names will be found.

8. If there are three or more columns on the page of the Main Index for given names, write the given name or names in the column in which the initial letter of first given name appears at head of column. By careful writing two given names can occupy the same line, one above the other, so that six given names, if two properly fall to each column can be entered on one line. When more than two fall to a column make a complete new line for each two thus remaining.

9. In paging the Main Index, each sub-division or unit indicated by the extension tab begins with page 1. On the back of that sheet is page 2, followed by pages 3, 4, 5, 6, etc. When more sheets are needed add them continuing the paging in regular order.

10. Add a sheet immediately following a group requiring additional space, giving it the same page as the page continued. Preferably with red ink letter number these pages thus: 2a, 2b, 2c, 2d; 4a, 4b, 4c, etc.

11. Don't try to arrange Family Name Groups in any particular order on the Main Index, except to have "A" names separated from the "B's" and so on. Austin can go on pg. 1, Armstrong p. 3, Abbott p. 5, Allen p. 7, or on any right hand oddly numbered page. If any order is attempted it should be to put the largest groups in front, but this is only a matter of convenience. After several years, when time has demonstrated that a name is not likely to fill both pages of a sheet, the left hand or evenly numbered pages may be used for a Name Group. After a still longer period and a name has only one or two entries on a page a new name may be given on the lower half of the same page.

If any point is not clear to you when beginning the Index or continuing its use, always feel free to write the manufacturer, who will cheerfully reply to any questions regarding the proper working of the system.



THIS SUB-INDEX

IS AN INDEX TO THE GENERAL INDEX OF WHICH IT IS A PART

The pages of the General Index devoted to this Initial Letter follows immediately after this Sub-Index. Figures opposite the name indicate the page where entries are made.

EXTENSION TABS or the book itself represent the first unit of subdivision and refer to Surname Initials.

MARGINAL CUTS represent the second unit of subdivision, and are usually the Second Letter of Surname, or Guide Letters.

THE BLOCKS or *COLUMNS* on the Sub-Index, still further subdivide Names, according to the designations printed thereon.

The General Index can be ruled in any manner required, and is adapted for the indexing of all kinds of records, and for any number of names from 10,000 up to 1,000,000 or more.

COTT INDEXING SYSTEMS FOR PUBLIC RECORDS AND COMMERCIAL USE

Patented by C. M. Cott and Patents Pending

THE COTT INDEX COMPANY

INDEX BOOKS AND INDEX SYSTEMS INSTALLED FOR STATE, COUNTY AND MUNICIPAL RECORDS

Loose Leaf Indexes and Loose Leaf Records

COLUMBUS, OHIO, U. S. A.

THE COTT INDEX CO. Index Specialists Since 1888 COLUMBUS, OHIO

U. S. Copyright No. 103632

Baa to Bal	Page	Bam Ban Bao Bap Baq	Page	Bar to Baz—Bb Bc Bd	Page	Be	Page
BAKER	1			Barber	3	Beaty	12
BALDWIN	2			BARFIELD	4	BEAUMONT	13
				BARNETT	5	Beck	14
				BARNHILL	6	Beecherl	15
				BARRETT	7	Bell	16
				BARROW	8	Belote	17
				BASS	9	Bembry	18
				BASSETT	10	Benefield	19
				BATES	11	BENNETT	20
						Berchman	21
						Beverly	22

Names of similar spelling and similar sound should be grouped together and given the same page number. Indicate on Sub-index the different ways the name is spelled, duplicating the name in more than one column when necessary.

REG. U. S. PAT. OFFICE
 COUNTY INDEXES SINCE 1898
 An Identifying Trade Mark

COTT FAMILY NAME INDEX © 1960
 MADE BY THE COTT INDEX COMPANY, COLUMBUS, OHIO
 MFG. COTT PATENT INDEX SYSTEMS — 32174

0.4

RENEW THESE IMPORTANT SHEETS WHEN BY USE THEY BECOME DE FACED OR WORN
 46 buff sheets and 20 tab sheets go to make up complete set No. 0 (designated by 0 preceding numbers)
 92 buff sheets and 20 tab sheets go to make up complete set No. 1 Regular (designated by regular numbers)
 104 buff sheets and 20 tab sheets go to make up complete set No. 1 Split (designated by S following numbers on certain sheets under letters B-C-I-M and S)
 (In plain sets) give complete numbers, etc., appearing
 Economical to order complete sets. When ordering one or more buff sheets (in plain sets) give complete numbers, etc., appearing
 on this margin. Order the sheets by alphabet lettering.

Be—Continued	Page	Bf Bg Bh Bi Bj Bk	Page	Bla to Bln	Page	Blo to Blz—Bm Bn	Page
		Bishop	23	BLACK	24		
				BLAIR	25		
				BLANTON	26		

B

Ba
 Be
 Bi
 Bl

Bo	Page	Bo—Continued	Page	Bp Bq—Bra to Bre	Page	Brf to Bri—Brj to Bro	Page
Bobo	27			Bradford	39	Bridges	41
Bode	28			Bradley	40	Brinson	42
Bohannon	29					Bronstein	43
BOHANNON	29					Brooks	44
Bolton	30					Brown	45
Bonner	31						
Booker	32						
Booth	33						
Boswell	34						
Bowen	35						
Bowling	36						
BOWMAN	37						
Boyd	38						

Names of similar spelling and similar sound should be grouped together and given the same page number. Indicate on Sub-index the different ways the name is spelled, duplicating the name in more than one column when necessary.

REG. U. S. PAT. OFFICE. *Patent* County Indexes Since 1898. MADE BY THE COTI INDEX COMPANY, COLUMBUS, OHIO. H.P. COTI PATENT INDEX SYSTEMS — 5-17-78

Corporations and Firms	Page	Corporations and Firms	Page
Baldwin Brothers	59		
Baldwin-Lewis-Pace Co.	60		
Balfour Lumber Co., Inc.	61		
BANK of Alapaha	62		
BANK of Greenville	63		
BANK of Homerville	64		
BANK of Valdosta	65		
BANK of Worth County	66		
BANKERS Trust Co.	67		
BARNES Turpentine Co.	68		
BEAUTY Guard MANUFACTURING Co.	69		
BENEFICIAL FINANCE Co.	70		
BENEFICIAL Mutual SAVINGS BANK	71		
BENNETT-LANGDALE Co.	72		
BEVIS Construction Co., Inc	73		
BEVIS Shell Homes, Inc	74		
BRADSHAW & Prescott	75		
BRIDGES-KENTZ Lumber Co.	76		
BRUNSWICK Pulp & Paper Co.	77		
BRUNSWICK Pulp LAND Co.	78		
BUCKEYE Cellulose Corp.	79		
BUILDERS Aluminum Stone Co.	80		
BRAY COMPANY J. N	81		

REG. U. S. PAT. OFFICE
 MADE BY THE COTI INDEX COMPANY, COLUMBUS, OHIO
 MFG. COTI PATENT INDEX SYSTEMS — 3-21-78
 COTI FAMILY NAME INDEX © 1960
 COUNTY INDICES SINCE 1898
 AN IDENTIFYING TRADE MARK
 Names of similar spelling and similar sound should be grouped together and given the same page number. Indicate on Sub-Index the different ways the name is spelled, duplicating the name in more than one column when necessary.

GRANTEE FILING DOCKET AND GENERAL INDEX TO REALTY DEEDS AND MORTGAGES — Echols County, Ga.

REG. U. S. PAT. OFFICE *BeamCoke* County Indexes Since 1888
An Identifying Trade Mark

Locate Family Name by Front Index

COTT FAMILY NAME INDEX NO. 0 © 1949
MADE BY THE COTT INDEX COMPANY, COLUMBUS, OHIO
SOLD BY JIM CLYBURN, INC., TIFTON, GA.

GRANTEES FAMILY NAMES	GIVEN NAMES ABCDEFGHIJ	GIVEN NAMES JKLMNO	GIVEN NAMES PQRSTUWXYZ	GRANTORS	DATE OF FILING				DATE OF INSTRUMENT			DATE OF RECORD			LOCATION OF PROPERTY OR OTHER DESCRIPTION	KIND OF INST.	BOOK	PAGE
					Month	Day	Year	Hr. M.	Month	Day	Year	Month	Day	Year				
Barber	Gladstone,	etal		D. B. Daniels, etal	4	27	64	10:30 AM	4	23	64	4	27	64	16th Dist, LL 43 North Town Add.to Statenville Lot 1 & 2 Block Q	W/D	8	426
Barber			Richard, etal	D. B. Daniels, etal	4	27	64	10:30 AM	4	23	64	4	27	64	16th Dist, LL 43 North Town Add. to Statenville Lot 1 & 2 Block Q	W/D	8	426
Barber	Gladstone			D. B. Daniels, etal	4	6	72	2:30 PM	4	6	72	4	6	72	16th Dist, LL 43 North Town Add.to Statenville Lot 10 Block N	W/D	11	445
Barber	Gladstone			D. B. Daniels, ET.al.	10	22	79	1:05 PM	10		79	10	22	79	16th Dist, LL 43 NorthTown Addition Lot 2 Block M	W/D	18	466

GRANTEE FILING DOCKET AND GENERAL INDEX TO REALTY DEEDS AND MORTGAGES — Echols County, Ga.

REG. U. S. PAT. OFFICE *Chas. McCall* County Indexes Since 1888
An Identifying Trade Mark

 **Locate Family Name by Front Index**

COTT FAMILY NAME INDEX NO. 9 © 1949
MADE BY THE COTT INDEX COMPANY, COLUMBUS, OHIO
SOLD BY JIM CLYBURN, INC., TIFTON, GA.

(7)

GRANTEES FAMILY NAMES	GIVEN NAMES ABCDEFGHIJ	GIVEN NAMES KLMNO	GIVEN NAMES PQRSTUVWXYZ	GRANTORS	DATE OF FILING				DATE OF INSTRUMENT			DATE OF RECORD			LOCATION OF PROPERTY OR OTHER DESCRIPTION	KIND OF INST.	BOOK	PAGE
					Month	Day	Year	Hr. M.	Month	Day	Year	Month	Day	Year				
Barrett			William Kenneth	M. M. McDonald	2	5	76	3:00 PM	1	9	76	2	6	76	13th Dist, LL 460	W/D	15	235
Barrett			Patricia Ann Chauncey,etal	Minnie C. Chauncey Lee	11	30	79	3:40 PM	11	30	79	11	30	79	12th Dist, LL 65 Tract 2	Q/C/D	18	493
Barrett			Patricia Ann Chauncey,etal	Freddie Lou Chauncey Register, etal	8	18	80	1:35 PM	2	18	80	8	18	80	12th Dist, LL 65 Tract 6	Q/C/D	19	123

GRANTEE FILING DOCKET AND GENERAL INDEX TO REALTY DEEDS AND MORTGAGES — Echols County, Ga.

REG. U. S. PAT. OFFICE *Cott* County Indexes Since 1888
An Identifying Trade Mark

 **Locate Family Name by Front Index**

COTT FAMILY NAME INDEX NO. 8 © 1969
MADE BY THE COTT INDEX COMPANY, COLUMBUS, OHIO
SOLD BY JIM CLYBURN, INC., TIFTON, GA.

GRANTEES FAMILY NAMES	GIVEN NAMES ABCDEFGHIJ	GIVEN NAMES KLMNOP	GIVEN NAMES QRSTUVWXYZ	GRANTORS	DATE OF FILING				DATE OF INSTRUMENT			DATE OF RECORD			LOCATION OF PROPERTY OR OTHER DESCRIPTION	KIND OF INST.	BOOK	PAGE
					Month	Day	Year	Hr. M.	Month	Day	Year	Month	Day	Year				
Bass	David			D. B. Daniels, etal	10	13	75	11:30 AM	7	3	75	10	13	75	16th Dist, LL 43 Old Home of John Tomlinson	W/D	14	698
Bass	Darryl			Ferman F. Staten	7	30	79	10:50 AM	7	30	79	7	30	79	16th Dist, LL 49 2 A. Staten Subdivision Lot 9 & 17	W/D	18	387
Bass		Keith		Ferman F. Staten	7	30	79	10:55 AM	7	30	79	7	30	79	16th Dist, LL 49 2 A. Staten Subdivision Lot 25 & 33	W/D	18	389
Bass			Richard	Ferman F. Staten	1	2	80	2:45 PM	8	23	80	1	2	80	16th Dist, LL 49 2 A. Staten Subdivision Lot 10 & 18	W/D	18	548

GRANTEE FILING DOCKET AND GENERAL INDEX TO REALTY DEEDS AND MORTGAGES — Echols County, Ga.

REG. U. S. PAT. OFFICE *Cott* County Indexes Since 1888
An Identifying Trade Mark

 **Locate Family Name by Front Index**

COTT FAMILY NAME INDEX NO. 9 © 1949
MADE BY THE COTT INDEX COMPANY, COLUMBUS, OHIO
SOLD BY JIM CLYBURN, INC., TIFTON, GA.

GRANTEES FAMILY NAMES	GIVEN NAMES ABCDEFGHIJ	GIVEN NAMES KLMNO	GIVEN NAMES PQRSTUWXYZ	GRANTORS	DATE OF FILING				DATE OF INSTRUMENT			DATE OF RECORD			LOCATION OF PROPERTY OR OTHER DESCRIPTION	KIND OF INST.	BOOK	PAGE	
					Month	Day	Year	Hr.	M.	Month	Day	Year	Month	Day					Year
Bassett			Marlyn H., etal	The Langdale Company	12	19	68	8:45	AM	12	16	68	12	19	68	11th Dist, IL 8,446 A.	S/D	10	206

GRANTEE FILING DOCKET AND GENERAL INDEX TO REALTY DEEDS AND MORTGAGES — Echols County, Ga.

REG. U. S. PAT. OFFICE *See Mark* County Indexes Since 1886
An Identifying Trade Mark

 **Locate Family Name by Front Index**

COTT FAMILY NAME INDEX NO. 9 © 1949
MADE BY THE COTT INDEX COMPANY, COLUMBUS, OHIO
SOLD BY JIM CLYBURN, INC., TIFTON, GA.

(12)

GRANTEES FAMILY NAMES	GIVEN NAMES ABCDEFGHIJ	GIVEN NAMES KLMN	GIVEN NAMES OPQRSTUWXYZ	GRANTORS	DATE OF FILING				DATE OF INSTRUMENT			DATE OF RECORD			LOCATION OF PROPERTY OR OTHER DESCRIPTION	KIND OF INST.	BOOK	PAGE
					Month	Day	Year	Hr. M.	Month	Day	Year	Month	Day	Year				
Beaty			W. A.	J. M. Carswell, M. D.	11	7	32	12:00 N	12	31	17	11	14	32	16th Dist, LL 189 150 A.	W/D	Y	133
Beaty	Aura (Mrs.)			W. A. Beaty	11	7	32	12:00 N	11	7	32	11	14	32	16th Dist, LL 189 150 A.	W/D	Y	134
Beaty				Penn Mutual Life Insurance Co.	5	11	36	2:00 PM	4	28	36	5	15	36	16th Dist, LL 190 424 A.	Assent	Y	539
Beaty	Aura L. (Mrs.)			Charles W. Smith, etal	2	17	43	2:00 PM	2	17	43	3	8	43	LL 189 300 A.	M/D	A 1	179

GRANTEE FILING DOCKET AND GENERAL INDEX TO REALTY DEEDS AND MORTGAGES — Echols County, Ga.

REG. U. S. PAT. OFFICE *County Indexes Since 1888*
 An Identifying Trade Mark

 **Locate Family Name by Front Index**

COTT FAMILY NAME INDEX NO. 6 © 1949
 MADE BY THE COTT INDEX COMPANY, COLUMBUS, OHIO
 SOLD BY JIM CLYBURN, INC., TIFTON, GA.

GRANTEES FAMILY NAMES	GIVEN NAMES ABCDEFGHIJ	GIVEN NAMES KLMNO	GIVEN NAMES PQRSTUVWXYZ	GRANTORS	DATE OF FILING				DATE OF INSTRUMENT			DATE OF RECORD			LOCATION OF PROPERTY OR OTHER DESCRIPTION	KIND OF INST.	BOOK	PAGE
					Month	Day	Year	Hr. M.	Month	Day	Year	Month	Day	Year				
Beecherl		L. A.		Mark Haesly	7	25	45	12:00 N	3	24	45	7	25	45	16th Dist, LL 148 100 A. etal Mineral Rights & Royalty Transfer	M/R R/T	A 2	268
Beecherl			W. M.	L. A. Beecherl, etal	7	8	57	9:00 AM	7	1	57	7	10	57	13th Dist, LL 536 410 A. 1/4 of Mineral interest	M/D	6	293
Beecherl			W. M.	C. A. McDaniel, etal	7	8	57	9:00 AM	7	1	57	7	12	57	16th Dist, LL 148 & 178 50 & 100 A.	M/R R/T	6	296
Beecherl			W. M.	McDaniel & Beecherl, etal	7	8	57	9:00 AM	7	1	57	7	12	57	16th Dist, LL 38 & 55 238 & 260 A. etal	Mineral Deed	6	298
Beecherl			W. M.	McDaniel & Beecherl, etal	7	8	57	9:00 AM	7	1	57	7	12	57	13th Dist, LL 395 490 A.	Mineral Deed	6	300

GRANTEE FILING DOCKET AND GENERAL INDEX TO REALTY DEEDS AND MORTGAGES — Echols County, Ga.

REG. U. S. PAT. OFFICE *Chas. Cook* County Indexes Since 1888
An Identifying Trade Mark

👉 **Locate Family Name by Front Index**

COTT FAMILY NAME INDEX NO. 9 © 1949
MADE BY THE COTT INDEX COMPANY, COLUMBUS, OHIO
SOLD BY JIM CLYBURN, INC., TIFTON, GA.

GRANTEES FAMILY NAMES	GIVEN NAMES ABCDEFGHIJ	GIVEN NAMES KLMNO	GIVEN NAMES PQRSTUWXYZ	GRANTORS	DATE OF FILING				DATE OF INSTRUMENT			DATE OF RECORD			LOCATION OF PROPERTY OR OTHER DESCRIPTION	KIND OF INST.	BOOK	PAGE
					Month	Day	Year	Hr. M.	Month	Day	Year	Month	Day	Year				
Belote		J. H.		Carrie Collier	2	5	34	2:00 PM	7	13	31	2	7	34	11th Dist, LL 476 15 A.	W/D	Y	284
Belote	Edna			Sarah Belote (Mrs.)	1	6	36	PM	1	21	35	1	8	36	11th Dist, LL 76 3 A.	W/D	Y	492
Belote			W. F.	B. S. Tomlinson, Sr., etal	9	21	59	11:00 AM	9	17	59	9	21	59	11th Dist, LL 526 865 A.	W/D	7	133
Belote		Janie M. (Mrs.)		Beulah Spivey Touchton (Mrs.)	11	10	64	10:15 AM	4	20	64	11	12	64	11th Dist, LL 492	W/D	8	530

GRANTEE FILING DOCKET AND GENERAL INDEX TO REALTY DEEDS AND MORTGAGES — Echols County, Ga.

REG. U. S. PAT. OFFICE *Hamlett* County Indexes Since 1888 An Identifying Trade Mark

 **Locate Family Name by Front Index**

COTT FAMILY NAME INDEX NO. 0 © 1969
MADE BY THE COTT INDEX COMPANY, COLUMBUS, OHIO
SOLD BY JIM CLYBURN, INC., TIFTON, GA.

GRANTEES FAMILY NAMES	GIVEN NAMES ABCDEFGHIJ	GIVEN NAMES KLMNO	GIVEN NAMES PQRSTUVWXYZ	GRANTORS	DATE OF FILING				DATE OF INSTRUMENT			DATE OF RECORD			LOCATION OF PROPERTY OR OTHER DESCRIPTION	KIND OF INST.	BOOK	PAGE
					Month	Day	Year	Hr. M.	Month	Day	Year	Month	Day	Year				
Benefield	Florence Clements			William D. Price	11	9	72	8:45 AM	10	31	72	11	9	72	16th Dist, LL 50 .62 A.	S/D	12	142

GRANTEE FILING DOCKET AND GENERAL INDEX TO REALTY DEEDS AND MORTGAGES — Echols County, Ga.

REG. U. S. PAT. OFFICE *Chas. McCall* County Indexes Since 1888 An Identifying Trade Mark

 **Locate Family Name by Front Index**

COTT FAMILY NAME INDEX NO. 6 © 1949
MADE BY THE COTT INDEX COMPANY, COLUMBUS, OHIO
SOLD BY JIM CLYBURN, INC., TIFTON, GA.

(20)

GRANTEES FAMILY NAMES	GIVEN NAMES ABCDEFGHIJ	GIVEN NAMES IJKLMNO	GIVEN NAMES PQRSTUVWXYZ	GRANTORS	DATE OF FILING				DATE OF INSTRUMENT			DATE OF RECORD			LOCATION OF PROPERTY OR OTHER DESCRIPTION	KIND OF INST.	BOOK	PAGE
					Month	Day	Year	Hr. M.	Month	Day	Year	Month	Day	Year				
Bennett		J. A.		Dave Daniels (Estate) (by Administrator)	2	7	28	11:30 AM	2	7	28	2	14	28	12th Dist, LL 79 490 A.	W/D	X	64
Bennett		J. A., etal		J. H. Raulerson, Sr.	6	9	28	3:00 PM	6	2	28	6	16	28	13th Dist, LL 68, 69, 70 600 A.	T/L	X	109
Bennett		J. A., etal		J. H. Raulerson, Sr.	11	8	28	9:00 AM	10		28	11	20	28	12th Dist, LL 5 20 A.	M/D	X	149
Bennett			W. D.	W. W. Turner	11	25	30	3:00 PM	10	25	30	11	25	30	12th Dist, LL 79, 150, 152, 209, 210 etal	W/D	X	561
Bennett			W. D., etal	Archibald Smith	12	14	32	2:00 PM	12	6	32	12	17	32	12th Dist, LL 6 - 10 490 A. each	T/L	Y	146
Bennett		J. A., etal		Archibald Smith	12	14	32	2:00 PM	12	6	32	12	17	32	12th Dist, LL 6 - 10 490 A. each	T/L	Y	146
Bennett			W. D., etal	J. D. Deloach	5	12	33	2:00 PM	5	2	33	5	12	33	12th Dist, LL 64, 65 86 1/2 A.	T/L	Y	201
Bennett		J. A., etal		J. D. Deloach	5	12	33	2:00 PM	5	2	33	5	12	33	12th Dist, LL 64, 65 86 1/2 A.	T/L	Y	201
Bennett		J. A., etal		J. L. Lattimore	1	19	34	2:00 PM	1	15	34	1	19	34	12th Dist, LL 78 150 A.	T/L	Y	274
Bennett			W. D., etal	J. L. Lattimore	1	19	34	2:00 PM	1	15	34	1	19	34	12th Dist, LL 78 150 A.	T/L	Y	274
Bennett		J. A., etal		J. J. Bennett	1	23	34	2:00 PM	1	20	34	1	23	34	12th Dist, LL 149 245 A.	T/L	Y	277
Bennett			W. D., etal	J. J. Bennett	1	23	34	2:00 PM	1	20	34	1	23	34	12th Dist, LL 149 245 A.	T/L	Y	277
Bennett			W. D., etal	Rebecca Minott	2	6	34	2:00 PM	2	3	34	2	9	34	12th Dist, LL 77 Southwest Corner	T/L	Y	291
Bennett		J. A., etal		Rebecca Minott	2	6	34	2:00 PM	2	3	34	2	9	34	12th Dist, LL 77 Southwest Corner	T/L	Y	291
Bennett			W. D., etal	A. G. Bennett	2	6	34	2:00 PM	1	3	34	2	10	34	12th Dist, LL 76 26 A.	T/L	Y	292
Bennett		J. A., etal		A. G. Bennett	2	6	34	2:00 PM	1	3	34	2	10	34	12th Dist, LL 76 26 A.	T/L	Y	292

GRANTEE FILING DOCKET AND GENERAL INDEX TO REALTY DEEDS AND MORTGAGES — Echols County, Ga.

(20)

REG. U. S. PAT. OFFICE *Chas. McCott* County Indexes Since 1888 An Identifying Trade Mark

Locate Family Name by Front Index

COTT FAMILY NAME INDEX NO. 0 © 1949
MADE BY THE COTT INDEX COMPANY, COLUMBUS, OHIO
SOLD BY JIM CLYBURN, INC., TIFTON, GA.

GRANTEES FAMILY NAMES	GIVEN NAMES ABCDEFGH	GIVEN NAMES IJKLMNO	GIVEN NAMES PQRSTUVWXYZ	GRANTORS	DATE OF FILING				DATE OF INSTRUMENT			DATE OF RECORD			LOCATION OF PROPERTY OR OTHER DESCRIPTION	KIND OF INST.	BOOK	PAGE
					Month	Day	Year	Hr. M.	Month	Day	Year	Month	Day	Year				
Bennett			W. D.	Liberty Natonial Bank & Trust Company	3	26	34	2:00 PM	2	12	34	3	27	34	12th Dist, LL 146 - 148	W/D	Y	326
Bennett		J. A.		Liberty Natonial Bank & Trust Company	3	26	34	2:00 PM	2	12	34	3	27	34	12th Dist, LL 146 - 148	W/D	Y	326
Bennett			W. D., etal	Jimmie Watson	7	3	34	2:00 PM	6	9	34	7	3	34	12th Dist, LL 77 113 A. Applying now Echols	W/D	Y	373
Bennett		J. A., etal		Jimmie Watson	7	3	34	2:00 PM	6	9	34	7	3	34	12th Dist, LL 77 113 A. Applying now Echols	W/D	Y	373
Bennett		J. A., etal		Emma C. Hogan					2	5	34	10	25	34	Transfer of Mortgage Deed	T/M/D	Y	397
Bennett			W. D., etal	Emma C. Hogan					2	5	34	10	25	34	Transfer of Mortgage Deed	T/M/D	Y	397
Bennet			W. D., etal	Fred Larson, etal	4	6	35	10:00 AM	10	2	34	4	6	35	12th Dist, LL 138 South 1/2	M/D	Y	447
Bennett		J. A., etal		Fred Larson, etal	4	6	35	10:00 AM	10	2	34	4	6	35	12th Dist, LL 138 South 1/2	M/D	Y	447
Bennett		J. A., etal		Frances Sands	11	7	35	5:00 PM	11	2	35	11	9	35	12th Dist, LL 78 25 A.	W/D	Y	477
Bennett			W. D., etal	Frances Sands	11	7	35	5:00 PM	11	2	35	11	9	35	12th Dist, LL 78 25 A.	W/D	Y	477
Bennett		J. A., etal		Lula Dunnell	11	7	35	5:00 PM	11	2	35	11	9	35	12th Dist, LL 77 6 A.	W/D	Y	477
Bennett			W. D., etal	Lula Dunnell	11	7	35	5:00 PM	11	2	35	11	9	35	12th Dist, LL 77 6 A.	W/D	Y	477
Bennett			W. D., etal	Georgia Williams	11	7	35	5:00 PM	11	2	35	11	9	35	12th Dist, LL 78 20 A.	W/D	Y	478
Bennett		J. A., etal		Georgia Williams	11	7	35	5:00 PM	11	3	35	11	9	35	12th Dist, LL 78 20 A.	W/D	Y	478
Bennett			W. D., etal	Simon Smith, etal	1	14	36	2:00 PM	1	3	36	1	15	36	12th Dist, LL 77 etal	W/D	Y	497
Bennett		J. A., etal		Simon Smith, etal	1	14	36	2:00 PM	1	3	36	1	15	36	12th Dist, LL 77 etal	W/D	Y	497
Bennett		J. A., et.al.		A. L. Barnhill	1	26	37	2:00 PM	1	25	37	1	29	37	13th Dist, LL 66,70 490 A., et.al.	W/D	Y	589

GRANTEE FILING DOCKET AND GENERAL INDEX TO REALTY DEEDS AND MORTGAGES — Echols County, Ga.

COTT FAMILY NAME INDEX—No. 0
Copyright 1988 A-122559

Locate Family Name by Front Index

Made by The Cott Index Company, Columbus, Ohio
Sold by Foote & Davies, Inc., Atlanta, Ga.

(20)

GRANTEES FAMILY NAMES	GIVEN NAMES ABCDEFGHIJ	GIVEN NAMES JKLMNO	GIVEN NAMES PQRSTUVWXYZ	GRANTORS	DATE OF FILING				DATE OF INSTRUMENT			DATE OF RECORD			LOCATION OF PROPERTY OR OTHER DESCRIPTION	KIND OF INST.	BOOK	PAGE
					Month	Day	Year	Hr. M.	Month	Day	Year	Month	Day	Year				
Bennett			W. D., et.al.	A. L. Barnhill	1	26	37	2:00 PM	1	25	37	1	29	37	13th Dist, LL 66,70 490 A., et.al.	W/D	Y	589
Bennett		J. A., et.al.		J. L. Lattimore	3	8	37	2:00 PM	3	6	37	3	11	37	12th Dist, LL 78 150 A.	W/D	Z	13
Bennett			W. D., et.al.	K. L. Lattimore	3	8	37	2:00 PM	3	6	37	3	11	37	12th Dist, LL 78 150 A.	W/D	Z	13
Bennett	B. B.			I. F. Culpepper	3	15	37	2:00 PM	3	15	37	3	17	37	16th Dist, LL 100,131,132 210 A.	M/D	Z	18
Bennett	Herman, et.al.			A. G. Bennett, Sr.	3	25	37	2:00 PM	12	31	35	3	26	37	12th Dist, LL 76 30 A., Town of Haylow Lots 1,3,4 Block 104, et.al.	W/D	Z	26
Bennett		Loran, et.al.		A. G. Bennett, Sr.	3	25	37	2:00 PM	12	31	35	3	26	37	12th Dist, LL 76 30 A., Town of Haylow Lots 1,3,4 Block 104, et.al.	W/D	Z	26
Bennett			W. D., et.al.	H. Langdale, et.al.					1	11	37	9	27	37	12th Dist, LL 76 30 A., et.al.	W/D	Z	122
Bennett		J. A., et.al.		H. Langdale, et.al.					1	11	37	9	27	37	12th Dist, LL 76 30 A., et.al.	W/D	Z	122
Bennett		N. L.		Pearlie Register	2	24	38	9:00 AM	1	31	38	2	24	38	13th Dist, LL 69 100 A., et.al.	W/D	Z	209
Bennett		J. A., et.al.		Turpentine & Rosin Factors, Inc.	1	17	40	4:15 PM	1	9	40	1	17	40	Authority for cancelling mortgage	CANC	Z	431
Bennett		N. L.		Herman Bennett, et.al.	4	23	41	9:00 AM	4	15	41	4	23	41	Town of Haylow Lots 1,2,3, Block 104 Lot 2 Block 103	W/D	Z	566
Bennett			W. D., et.al.	J. A. Bennett	12	12	41	10:00 AM	11	25	41	12	15	41	13th Dist, LL 77, Consisting of several town lots in Haylow	W/D	A1	40
Bennett		Ida (Mrs.)		Rette Deloach (Mrs.)	4	25	44	11:00 AM	2	24	37	4	25	44	16th Dist, LL 186 Rights & Interest	R/I	A1	386
Bennett			W. D.	J. L. Lattimore	8	1	44	11:00 AM	7	29	44	8	2	44	12th Dist, LL 78 157 A.	W/D	A1	489
Bennett			W. D.	Maude Hope Hardy Lattimore (Estate), et.al.	12	2	44	11:00 AM	11	24	44	12	6	44	12th Dist, LL 78 10 A.	W/D	A2	3
Bennett			W. D., et.al.	Dan Tiller	11	7	45	12:00 N	11	5	45	12	27	45	12th Dist, LL 78 18 A.	W/D	A2	367
Bennett			W. D., et.al.	Eldorn Grisson	1	16	46	12:00 N	1	14	46	1	29	46	12th Dist, LL 77 2 A.	W/D	A2	402

GRANTEE FILING DOCKET AND GENERAL INDEX TO REALTY DEEDS AND MORTGAGES — Echols County, Ga.

(20)

COTT FAMILY NAME INDEX—No. 0
Copyright 1933 A-122569

Locate Family Name by Front Index

REG. U. S. PAT. OFFICE *Chas. McCall* County Indexes Since 1888
An Identifying Trade Mark

GRANTEES FAMILY NAMES	GIVEN NAMES ABCDEFGH	GIVEN NAMES IJKLMNO	GIVEN NAMES PQRSTUVWXYZ	GRANTORS	DATE OF FILING				DATE OF INSTRUMENT			DATE OF RECORD			LOCATION OF PROPERTY OR OTHER DESCRIPTION	KIND OF INST.	BOOK	PAGE
					Month	Day	Year	Hr. M.	Month	Day	Year	Month	Day	Year				
Bennett			W. D., et.al.	Monroe Stromans	5	27	46	12:00 N	5	25	46	5	28	46	Town of Haylow Lot 1-10 Block 66	W/D	A2	457
Bennett			W. F., et.al.	Stoten Kinsey	11	11	46	12:00 N	11	8	46	11	25	46	16th Dist, LL 132 50.55 A. Known as section # 5	M/D	A2	508
Bennett			W. D., et.al.	Rosa Miller	11	27	46	6:00 PM	11	22	46	12	10	46	12th Dist, LL 77 2 A. Town of Haylow	W/D	A2	516
Bennett			W. D.	Walter I. Sands, et.al.	5	26	48	12:00 N	5	21	48	5	27	48	12th Dist, LL 78 25 A.	W/D	A3	78
Bennett			W. D., et.al.	J. Henry Gaskins	10	4	48	10:00 AM	9	27	48	10	9	48	12th Dist, LL 146 490 A.	Q/C/D	A3	115
Bennett			R. J.	C. R. Green	1	8	49	6:00 PM	8	01	07	1	20	49	12th Dist, LL 215 245 A. Clinch County	W/D	A3	238
Bennett			R. J.	P. G. Fender (Mrs.)	1	8	49	6:00 PM	6	8	12	1	20	49	12th Dist, LL 215 Clinch County	W/D	A3	251
Bennett			W. D., et.al.	Alean Presley	1	26	49	10:00 AM	1	25	49	2	17	49	12th Dist, LL 77 5 A.	W/D	A3	262
Bennett			W. D., et.al.	J. J. Bennett, et.al.	8	23	50	10:00 AM	8	21	50	8	23	50	13th Dist, LL 149 245 A.	Q/C/D	A3	370
Bennett			W. D., et.al.	Humble Oil & Refining Company	7	31	51	10:00 AM	7	10	51	8	3	51	Blanket release of oil leases	Release	A3	517
Bennett		N. L. (Mrs.)		Leon Bennett Dill, et.al.	3	11	52	2:00 PM	2	4	52	3	12	52	12th Dist, LL 77 Town of Haylow Lots 1-4 Block 104, Lot 2 Block 103	W/D	A4	26
Bennett		N. L. (Mrs.)		Leona Bennett Dill (Mrs.)	3	24	52	10:00 AM	3	19	52	3	24	52	13th Dist, LL 69 100 A. LL 70 80 A.	W/D	A4	40
Bennett		N. L. (Mrs.)		Ada Bennett McClellan (Mrs.)	3	24	52	10:00 AM	3	24	52	3	24	52	13th Dist, LL 69 100 A. LL 70 80 A.	W/D	A4	41
Bennett	Bennie			N. L. Bennett (Mrs.)	8	31	52	9:00 AM	5	13	52	9	1	52	12th Dist, LL 77 Town of Haylow Lot 2 Block 103	W/D	A4	64
Bennett			W. D.	Emory L. Davis	9	16	52	5:30 PM	9	16	52	9	18	52	11th Dist, LL 477 50 A.	L/D	A4	69
Bennett	Bennie G.			Noah Bennett, Jr., et.al.	11	18	52	10:00 AM	11	17	52	11	18	52	13th Dist, LL 69,70 36 A.	W/D	A4	84
Bennett		Noah, Jr.		Bennie G. Bennett	11	18	52	11:00 AM	11	18	52	11	18	52	13th Dist, LL 69,70 108 A.	W/D	A4	85

GRANTEE FILING DOCKET AND GENERAL INDEX TO REALTY DEEDS AND MORTGAGES — Echols County, Ga.

REG. U. S. PAT. OFFICE *Beaumont* County Indexes Since 1888
An Identifying Trade Mark

👉 **Locate Family Name by Front Index**

COTT FAMILY NAME INDEX NO. 9 © 1949
MADE BY THE COTT INDEX COMPANY, COLUMBUS, OHIO
SOLD BY JIM CLYBURN, INC., TIFTON, GA.

(20)

GRANTEES FAMILY NAMES	GIVEN NAMES ABCDEFGHIJ	GIVEN NAMES KLMNO	GIVEN NAMES PQRSTUWXYZ	GRANTORS	DATE OF FILING				DATE OF INSTRUMENT			DATE OF RECORD			LOCATION OF PROPERTY OR OTHER DESCRIPTION	KIND OF INST.	BOOK	PAGE
					Month	Day	Year	Hr. M.	Month	Day	Year	Month	Day	Year				
Bennett	Bennie G.			Lella Bennett Defreese (Mrs.)	5	26	53	5:00 PM	5	21	53	5	27	53	13th Dist, LL 69, 70 3/4 A.	W/D	A 4	230
Bennett		N. L., Jr.		Lella Bennett Defreese (Mrs.)	12	15	53	1:00 PM	5	26	53	5	26	53	13th Dist, LL 69, 70 2 A.	W/D	A 4	380
Bennett	Bennie G.			W. J. Defreese	6	30	54	3:00 PM	6	30	54	7	1	54	12th Dist, LL 77 Town of Haylow Lot 1 - 4 Block 104	W/D	A 4	522
Bennett			W. D.	Ester Culpepper Blair, etal	8	19	55	10:00 AM	8	13	55	8	19	55	16th Dist, LL 100, 101, 130 50 A., 147 A., 15 A.	M/D	5	179
Bennett	Cleo			Ferman F. Staten	3	9	56	3:00 PM	2	25	56	3	9	56	Town of Statenville W. side of Hwy. 129 N. of Troublesome Creek	W/D	5	321
Bennett	Bennie G.			Ada M. Bennett McClellan (Mrs.)	8	20	56	9:00 AM	8	18	56	8	20	56	12th Dist, LL 77 Town of Haylow Lots 1, 2, 3, 4 Block 104	W/D	5	448
Bennett		N. L., Jr.		Leona Bennett Dill (Mrs.), etal	12	31	56	5:00 PM	12	19	56	1	1	57	13th Dist, LL 70 144.7 A.	W/D	5	491
Bennett		Jack Talmadge		F. C. Peterson	1	19	59	10:30 AM	11	28	58	1	19	59	11th Dist, LL 476 3 A.	W/D	6	577
Bennett		Jack Talmadge		B. W. Wright	1	19	59	10:30 AM	1	10	59	1	19	59	11th Dist, LL 476 1 A.	W/D	6	577
Bennett		Jack Talmadge		B. W. Wright	1	19	59	10:30 AM	1	10	59	1	19	59	11th Dist, LL 476 1 A.	W/D	6	578
Bennett			Irvin, etal	Homer Padgett	3	31	59	9:00 AM	7	17	58	4	2	59	16th Dist, LL 83 3.02 A.	W/D	7	42
Bennett	Eloise, etal			Homer Padgett	3	31	59	9:00 AM	7	17	58	4	2	59	16th Dist, LL 83 3.02 A.	W/D	7	42
Bennett	Gene			Jack Talmadge Bennett	4	22	60	9:45 AM	4	22	60	4	22	60	11th Dist, LL 476 1 A.	W/D	7	244
Bennett	etal Grover A.,			Isbin Tomlinson	7	27	60	5:30 PM	7	27	60	7	28	60	11th Dist, LL 489 1 1/2 A.	W/D	7	268
Bennett	E. G. Mr. & Mrs.			D. B. Daniels, etal	8	1	60	10:30 AM	6	19	56	8	1	60	16th Dist, LL 43 North Town Add. to Statenville Lot 5 Block N	W/D	7	270
Bennett		Jack Talmadge		Grover A. Bennett, etal	1	11	61	12:00 N	11	30	60	1	12	61	11th Dist, LL 489 1 1/2 A.	W/D	7	352

GRANTEE FILING DOCKET AND GENERAL INDEX TO REALTY DEEDS AND MORTGAGES — Echols County, Ga.

(20)

REG. U. S. PAT. OFFICE *Chas. McCort* County Indexes Since 1888 An Identifying Trade Mark

Locate Family Name by Front Index

COTT FAMILY NAME INDEX NO. 8 © 1949
MADE BY THE COTT INDEX COMPANY, COLUMBUS, OHIO
SOLD BY JIM CLYBURN, INC., TIFTON, GA.

GRANTEES FAMILY NAMES	GIVEN NAMES ABCDEFGHIJ	GIVEN NAMES KLMNO	GIVEN NAMES PQRSTUVWXYZ	GRANTORS	DATE OF FILING				DATE OF INSTRUMENT			DATE OF RECORD			LOCATION OF PROPERTY OR OTHER DESCRIPTION	KIND OF INST.	BOOK	PAGE
					Month	Day	Year	Hr. M.	Month	Day	Year	Month	Day	Year				
Bennett		Martha Rewis, etal		Ovieda Rogers Rewis (Mrs.)	8	11	61	10:55 AM	6	16	61	8	14	61	13th Dist, LL 80, 79 245 A. 100 A.	D	7	469
Bennett	Clifford, etal			Nancy Bennett Westberry(Mrs.), etal	10	16	61	10:55 AM	10	16	61	10	18	61	16th Dist, LL 4	W/D	7	495
Bennett		Ida, etal		Nancy Bennett Westberry (Mrs.), etal	10	16	61	10:55 AM	10	16	61	10	18	61	16th Dist, LL 4	W/D	7	495
Bennett		Jack		L. S. Davis, etal	1	24	62	8:45 AM	12	17	61	1	24	62	11th Dist, LL 430 Town of Howell Lot 1, 2	W/D	7	595
Bennett			Vernon	D. B. Daniels, etal	6	1	62	2:30 PM	5	14	62	6	1	62	16th Dist, LL 50 Nellie Herndon Subdivision Lot 10 Block A	W/D	8	64
Bennett	Bennie G.			N. L. Bennett, Jr.	11	6	62	10:45 AM	10	19	62	11	8	62	12th Dist, LL 77 Town of Haylow	W/D	8	117
Bennett		Jack		Gladys R. Raulerson, etal	7	14	64	1:30 PM	9	18	63	7	14	64	Town of Howell	W/D	8	465
Bennett			Sudie (Mrs.)	Ferman F. Staten	5	3	65	2:00 PM	5	3	65	5	4	65	16th Dist, LL 50 1 A.	W/D	9	41
Bennett		Jack T.		Gene Bennett	4	12	66	11:40 AM	5	27	63	4	12	66	11th Dist, LL 476 1 A.	W/D	9	269
Bennett	Herman S., etal			Seaboard Coast Line Railroad Company	11	29	67	10:40 AM	8	16	67	11	29	67	.84 A. Town of Haylow	W/D	10	29
Bennett		Martha L., etal		Seaboard Coast Line Railroad Company	11	29	67	10:40 AM	8	16	67	11	29	67	.84 A. Town of Haylow	W/D	10	29
Bennett		Janice Faye Kinsey		Eva Mae Chitty Kinsey, etal	1	14	69	11:15 AM	1	13	69	1	15	69	16th Dist, LL 102 14 A.	W/D	10	222
Bennett	Betty Zeigler, etal			Carroll B. Zeigler, etal	2	27	70	2:00 PM	1	1	70	3	4	70	11th Dist, LL 478 75 A.	W/D	10	423
Bennett	Gaston			Frank Williams	3	2	70	9:20 AM	10	17	69	3	4	70	16th Dist, LL 50 1/4 A.	W/D	10	426
Bennett			Vernon	B. D. Daniels, etal	12	7	70	2:00 PM	12	4	70	12	8	70	16th Dist, LL 53	W/D	11	64
Bennett			Vernon	State of Georgia Division of Vocational Rehabilitation	1	27	71	8:35 AM	1		71	1	27	71	Legal Agreement relative to occupational tools & equipment	Agree	11	89

GRANTEE FILING DOCKET AND GENERAL INDEX TO REALTY DEEDS AND MORTGAGES — Echols County, Ga.

REG. U. S. PAT. OFFICE *Chas. McCall* County Indexes Since 1888 An Identifying Trade Mark

👉 **Locate Family Name by Front Index**

COTT FAMILY NAME INDEX NO. 8 © 1949
MADE BY THE COTT INDEX COMPANY, COLUMBUS, OHIO
SOLD BY JIM CLYBURN, INC., TIFTON, GA.

(20)

GRANTEES FAMILY NAMES	GIVEN NAMES ABCDEFGHIJ	GIVEN NAMES JKLMNO	GIVEN NAMES PQRSTUVWXYZ	GRANTORS	DATE OF FILING				DATE OF INSTRUMENT			DATE OF RECORD			LOCATION OF PROPERTY OR OTHER DESCRIPTION	KIND OF INST.	BOOK	PAGE
					Month	Day	Year	Hr. M.	Month	Day	Year	Month	Day	Year				
Bennett	Harry			Janice Faye Bennett	3	25	71	8:45 AM	3	23	71	3	23	71	16th Dist, LL 102 14 A.	W/D	11	111
Bennett				Vernon, etal D. B. Daniels, etal	5	12	71	8:45 AM	5	11	71	5	13	71	16th Dist, LL 43 Hercules Camp Lot 18	W/D	11	241
Bennett		Onnie Lee, etal		D. B. Daniels, etal	5	12	71	8:45 AM	5	11	71	5	13	71	16th Dist, LL 43 Hercules Camp Lot 18	W/D	11	241
Bennett			Vernon	D. B. Daniels, etal	11	9	71	10:16 AM	11	8	71	11	9	71	16th Dist, LL 43 Lot 18	W/D	11	331
Bennett	Betty Zeigler			David Zeigler, etal	12	13	71	11:30 AM	11	26	71	12	14	71	11th Dist, LL 478 23.304 A. Tract C	W/D	11	347
Bennett	Bell (Mrs.)			D. W. Herndon	12	27	71	9:20 AM	12	20	71	12	28	71	16th Dist, LL 50 Town of Stateville Lot 1, 2, 3, 4 Block P	W/D	11	354
Bennett	Cleo, etal			Clifford Bennett, etal	1	24	72	11:55 AM	1	24	72	1	24	72	16th Dist, LL 4	WD/G	11	371
Bennett		Margaret L., etal		Clifford Bennett, etal	1	24	72	11:55 AM	1	24	72	1	24	72	16th Dist, LL 4	WD/G	11	371
Bennett			Vernon	D. B. Daniels, etal	4	26	72	9:35 AM	4	11	72	4	26	72	16th Dist, LL 53	W/D	11	459
Bennett			Vernon	D. B. Daniels, etal	6	27	72	9:00 AM	6	26	72	6	27	72	16th Dist, LL 53	W/D	11	526
Bennett		Lamar		D. B. Daniels, etal	4	15	74	9:30 AM	8	16	71	4	15	74	11th Dist, LL 481, 486	W/D	13	639
Bennett			William Lamar, etal	James C. Carver, Jr.	7	5	74	8:40 AM	7	2	74	7	5	74	16th Dist, LL 53	W/D	14	44
Bennett		Linda, etal		James C. Carver, Jr.	7	5	74	8:40 AM	7	2	74	7	5	74	16th Dist, LL 53	W/D	14	44
Bennett	Cleo, etal			D. B. Daniels, etal	12	31	74	9:50 AM	12	3	74	12	31	74	16th Dist, LL 4, 43 Lot 44 - 47 Daniels & Herndon Subdivision	W/D	14	227
Bennett		Margaret L., etal		D. B. Daniels, etal	12	31	74	9:50 AM	12	3	74	12	31	74	16th Dist, LL 4, 43 Lot 44 - 47 Daniels & Herndon Subdivision	W/D	14	227
Bennett		Jimmy Lee, etal		Hugh F. Edwards	11	2	76	11:00 AM	11	1	76	11	3	76	16th Dist, LL 50, 51	W/D	15	661

GRANTEE FILING DOCKET AND GENERAL INDEX TO REALTY DEEDS AND MORTGAGES — Echols County, Ga.

(20)

REG. U. S. PAT. OFFICE *Chas. McCott* County Indexes Since 1888 An Identifying Trade Mark

Locate Family Name by Front Index

COTT FAMILY NAME INDEX NO. 0 © 1949
MADE BY THE COTT INDEX COMPANY, COLUMBUS, OHIO
SOLD BY JIM CLYBURN, INC., TIFTON, GA.

GRANTEES FAMILY NAMES	GIVEN NAMES ABCDEFGHIJ	GIVEN NAMES KLMNO	GIVEN NAMES PQRSTUVWXYZ	GRANTORS	DATE OF FILING				DATE OF INSTRUMENT			DATE OF RECORD			LOCATION OF PROPERTY OR OTHER DESCRIPTION	KIND OF INST.	BOOK	PAGE
					Month	Day	Year	Hr. M.	Month	Day	Year	Month	Day	Year				
Bennett	Betty Jane, etal			Hugh F. Edwards	11	2	76	11:00 AM	11	1	76	11	3	76	16th Dist, LL 50, 51	W/D	15	661
Bennett		Ida Deloach		Cleo Bennett, etal	6	27	78	9:20 AM	8	20	75 ^{4/21/98}	6	27	78	16th Dist, LL 4	WD/G	17	634
Bennett		Jimmy, etal		D. W. Henderson	9	15	78	2:20 PM	9	11	78	9	15	78	16th Dist, LL 43 North Town Add. to Statenville Lot 5 Block N	Affid	17	758
Bennett	Harry, etal			D. W. Henderson	9	15	78	2:20 PM	9	11	78	9	15	78	16th Dist, LL 43 North Town Add. to Statenville Lot 5 Block N	Affid	17	758
Bennett		Jessie		Loyd Tomlinson	1	15	79	2:20 PM	1	13	79	1	15	79	11th Dist, LL 489	W/D	18	1
Bennett			William Lamar, etal	Delno Allen	4	30	79	4:10 PM			79	4	30	79	16th Dist, LL 53 Lots 8, 9	W/D	18	257
Bennett		Linda L., etal		Delno Allen	4	30	79	4:10 PM			79	4	30	79	16th Dist, LL 53 Lots 8, 9	W/D	18	257
Bennett			Wallace, etal	Sudie Bennett (Mrs.)	7	11	79	2:20 PM	7	12	76	7	11	79	16th Dist, LL 50 1 A.	W/D	18	361
Bennett	Gaston, etal			Sudie Bennett (Mrs.)	7	11	79	2:20 PM	7	12	76	7	11	79	16th Dist, LL 50 1 A.	W/D	18	361
Bennett		John, Jr., etal		Sudie Bennett (Mrs.)	7	11	79	2:20 PM	7	12	76	7	11	79	16th Dist, LL 50 1 A.	W/D	18	361
Bennett	Hollis, etal			Sudie Bennett (Mrs.)	7	11	79	2:20 PM	7	12	76	7	11	79	16th Dist, LL 50 1 A.	W/D	18	361
Bennett		James, etal		Sudie Bennett (Mrs.)	7	11	79	2:20 PM	7	12	76	7	11	79	16th Dist, LL 50 1 A.	W/D	18	361
Bennett	Bobby, etal			Sudie Bennett (Mrs.)	7	11	79	2:20 PM	7	12	76	7	11	79	16th Dist, LL 50 1 A.	W/D	18	361
Bennett			Rosevelt	Ferman F. Staten	8	3	79	2:00 PM	7	16	79	8	3	79	16th Dist, LL 49 1 A. Staten Subdivision Lot 40	W/D	18	406
Bennett			Rosevelt	Ferman F. Staten	8	3	79	2:00 PM	7	16	79	8	3	79	16th Dist, LL 49 Staten Subdivision Lot 78	W/D	18	407
Bennett			Rosevelt	Ferman F. Staten	8	3	79	2:00 PM	7	16	79	8	3	79	16th Dist, LL 49 1 A. Staten Subdivision Lot 48	W/D	18	408

GRANTEE FILING DOCKET AND GENERAL INDEX TO REALTY DEEDS AND MORTGAGES — Echols County, Ga.

REG. U. S. PAT. OFFICE *Chambers* County Indexes Since 1888 An Identifying Trade Mark


👉 Locate Family Name by Front Index

COTT FAMILY NAME INDEX NO. 9 © 1949
MADE BY THE COTT INDEX COMPANY, COLUMBUS, OHIO
SOLD BY JIM CLYBURN, INC., TIFTON, GA.

GRANTEES FAMILY NAMES	GIVEN NAMES ABCDEFGHIJ	GIVEN NAMES KLMNO	GIVEN NAMES PQRSTUWXYZ	GRANTORS	DATE OF FILING				DATE OF INSTRUMENT			DATE OF RECORD			LOCATION OF PROPERTY OR OTHER DESCRIPTION	KIND OF INST.	BOOK	PAGE
					Month	Day	Year	Hr. M.	Month	Day	Year	Month	Day	Year				
Bennett			Rosevelt	Ferman F. Staten	8	28	79	1:50 PM	8	28	79	8	28	79	16th Dist, LL 49 1 A. Staten Subdivision Lot 77	W/D	18	423
Bennett		Jackie Wendell		Lloyd Tomlinson	11	30	79	1:30 PM	11	28	79	11	30	79	11th Dist, LL 489 4.82 A.	W/D	18	489
Bennett		Ida (Mrs.)		Clifford Bennett	12	5	79	3:30 PM	9	14	70	12	5	79	16th Dist, LL 4	W/D	18	505
Bennett	Bennie G.			Benjamin Mervin Bennett	12	28	79	1:00 PM	12	28	79	12	28	79	LL 69, 70 4 A.	W/D	18	540
Bennett	Benjamin Mervin			Bennie G. Bennett	1	30	80	1:30 PM	1	30	80	1	30	80	13th Dist, LL 69, 70 4 A. Deed of Correction	D/Cor	18	612
Bennett		Joe Hollis		Marie Ray (Mrs.)	7	22	80	3:50 PM	7	22	80	7	22	80	16th Dist, LL 50	W/D	19	83

GRANTEE FILING DOCKET AND GENERAL INDEX TO REALTY DEEDS AND MORTGAGES — Echols County, Ga.

REG. U. S. *County Indexes Since 1868*
PAT OFFICE *Cott* An Identifying Trade Mark

 **Locate Family Name by Front Index**

COTT FAMILY NAME INDEX NO. 9 © 1949
MADE BY THE COTT INDEX COMPANY, COLUMBUS, OHIO
SOLD BY JIM CLYBURN, INC., TIFTON, GA.

(22)

GRANTEES FAMILY NAMES	GIVEN NAMES ABCDEFGHIJ	GIVEN NAMES KLMNO	GIVEN NAMES PQRSTUVWXYZ	GRANTORS	DATE OF FILING				DATE OF INSTRUMENT			DATE OF RECORD			LOCATION OF PROPERTY OR OTHER DESCRIPTION	KIND OF INST.	BOOK	PAGE
					Month	Day	Year	Hr. M.	Month	Day	Year	Month	Day	Year				
Beverly	Glenda Faye Carter			Joyce C. Jones, etal	1	17	78	10.40 AM	12		77	1	17	78	12th Dist, LI 56 Plat recorded in Book 1 Page 115	w/d	17	83

GRANTEE FILING DOCKET AND GENERAL INDEX TO REALTY DEEDS AND MORTGAGES — Echols County, Ga.

REG. U. S. PAT. OFFICE *Chambers* County Indexes Since 1888 An Identifying Trade Mark

👉 **Locate Family Name by Front Index**

COTT FAMILY NAME INDEX NO. 9 © 1949
MADE BY THE COTT INDEX COMPANY, COLUMBUS, OHIO
SOLD BY JIM CLYBURN, INC., TIFTON, GA.

(25)

GRANTEES FAMILY NAMES	GIVEN NAMES ABCDEFGHIJ	GIVEN NAMES JKLMNO	GIVEN NAMES PQRSTUWXYZ	GRANTORS	DATE OF FILING				DATE OF INSTRUMENT			DATE OF RECORD			LOCATION OF PROPERTY OR OTHER DESCRIPTION	KIND OF INST.	BOOK	PAGE
					Month	Day	Year	Hr. M.	Month	Day	Year	Month	Day	Year				
Blair	E. F.			J. W. Culpepper	10	10	46	9:00 AM	9	6	40	10	10	46	16th Dist, LL 100 10 A.	W/D	A 2	494
Blair	E. F., etal			J. W. Culpepper	11	17	48	2:00 PM	10	6	39	11	17	48	16th Dist, LL 100 50 A., etal	W/D	A 3	202
Blair	Ester, etal			J. W. Culpepper	11	17	48	2:00 PM	10	6	39	11	17	48	16th Dist, LL 100 50 A., etal	W/D	A 3	202
Blair		J. E., etal		J. W. Culpepper	11	17	48	2:00 PM	10	6	39	11	17	48	16th Dist, LL 100 50 A., etal	W/D	A 3	202
Blair	Ester, etal			C. A. Culpepper (Estate)	3	6	51	3:00 PM	3	6	51	3	14	51	16th Dist, LL 130 10 A.	ADM/D	A 3	476
Blair	E. F., etal			C. A. Culpepper (Estate)	3	6	51	3:00 PM	3	6	51	3	14	51	16th Dist, LL 130 10 A.	ADM/D	A 3	476
Blair	E. F., etal			W. D. Bennett	3	21	56	8:00 AM	3		56	3	26	56	16th Dist, LL 101 5 A.	Q/C/D	5	329
Blair	Ester, etal			W. D. Bennett	3	21	56	8:00 AM	3		56	3	26	56	16th Dist, LL 101 5 A.	Q/C/D	5	329
Blair		J. E., etal		W. D. Bennett	3	21	56	8:00 AM	3		56	3	26	56	16th Dist, LL 101 5 A.	Q/C/D	5	329
Blair	E. F., etal			L. V. Culpepper, etal	2	7	61	8:30 AM	2	6	61	2	7	61	16th Dist, LL 101 5 A.	W/D	7	381
Blair	Ester, etal			L. V. Culpepper, etal	2	7	61	8:30 AM	2	6	61	2	7	61	16th Dist, LL 101 5 A.	W/D	7	381
Blair		J. E., etal		L. V. Culpepper, etal	2	7	61	8:30 AM	2	6	61	2	7	61	16th Dist, LL 101 5 A.	W/D	7	381
Blair			Roy, etal	John Spivey	2	21	61	8:35 AM	2	21	61	2	21	61	11th Dist, LL 492 1/3 A.	W/D	7	412
Blair		Mary Bell, etal		John Spivey	2	21	61	8:35 AM	2	21	61	2	21	61	11th Dist, LL 492 1/3 A.	W/D	7	412
Blair			Roy	John Spivey (Mrs.)	10	9	61	9:15 AM	10	9	61	10	10	61	11th Dist, LL 492	M/D	7	493
Blair			Roy	Beulah Spivey	2	6	62	2:30 PM	1	29	62	2	12	62	11th Dist, LL 492	S/D	7	599

GRANTEE FILING DOCKET AND GENERAL INDEX TO REALTY DEEDS AND MORTGAGES — Echols County, Ga.

(25)

REG. U. S. PAT. OFFICE *Chas. McCall* County Indexes Since 1888 An Identifying Trade Mark

Locate Family Name by Front Index

COTT FAMILY NAME INDEX NO. 8 © 1949
MADE BY THE COTT INDEX COMPANY, COLUMBUS, OHIO
SOLD BY JIM CLYBURN, INC., TIFTON, GA.

GRANTEES FAMILY NAMES	GIVEN NAMES ABCDEFGH	GIVEN NAMES IJKLMNO	GIVEN NAMES PQRSTUVWXYZ	GRANTORS	DATE OF FILING				DATE OF INSTRUMENT			DATE OF RECORD			LOCATION OF PROPERTY OR OTHER DESCRIPTION	KIND OF INST.	BOOK	PAGE
					Month	Day	Year	Hr. M.	Month	Day	Year	Month	Day	Year				
Blair			Roy, etal	Beulah Spivey	3	4	63	9:35 AM	3	2	63	3	5	63	11th Dist, LL 492 1/3 A.	W/D	8	190
Blair		Mary Bell, etal		Beulah Spivey	3	4	63	9:35 AM	3	2	63	3	5	63	11th Dist, LL 492 1/3 A.	W/D	8	190
Blair			Roy, etal	Mary Sue Cowart Norsworthy	1	28	66	11:50 AM	1	28	66	1	31	66	11th Dist, LL 492	W/D	9	239
Blair		Mary Bell, etal		Mary Sue Cowart Norsworthy	1	28	66	11:50 AM	1	28	66	1	31	66	11th Dist, LL 492	W/D	9	239
Blair		Myrtle Carter		Forrest Carter (Estate)	8	25	66	9:45 AM	8	25	66	8	30	66	16th Dist, LL 55 200 A.	D	9	349
Blair	Ester C. (Mrs.) etal			Alice C. Padgett (Mrs.), etal	12	6	74	9:30 AM	12	27	48	12	6	74	16th Dist, LL 100, 101, 130 211 A.	Q/C/D	14	210
Blair	E. F., etal			Alice C Padgett (Mrs.), etal	12	6	74	9:30 AM	12	27	48	12	6	74	16th Dist, LL 100, 101, 130 211 A.	Q/C/D	14	210
Blair		J. E., etal		Alice C. Padgett (Mrs.), etal	12	6	74	9:30 AM	12	27	48	12	6	74	16th Dist, LL 100, 101, 130 211 A.	Q/C/D	14	210
Blair		J. E.		E. F. Blair, etal	12	6	78	2:10 PM	11	30	78	12	6	78	16th Dist, LL 130	WD/G	17	809

GRANTEE FILING DOCKET AND GENERAL INDEX TO REALTY DEEDS AND MORTGAGES — Echols County, Ga.

REG. D. S. *Chas. McCall* County Indexes Since 1888
 PAT. OFFICE An Identifying Trade Mark

👉 **Locate Family Name by Front Index**

COTT FAMILY NAME INDEX NO. 8 © 1949
 MADE BY THE COTT INDEX COMPANY, COLUMBUS, OHIO
 SOLD BY JIM CLYBURN, INC., TIFTON, GA.

(29)

GRANTEES FAMILY NAMES	GIVEN NAMES ABCDEFGHIJ	GIVEN NAMES JKLMNO	GIVEN NAMES PQRSTUWXYZ	GRANTORS	DATE OF FILING				DATE OF INSTRUMENT			DATE OF RECORD			LOCATION OF PROPERTY OR OTHER DESCRIPTION	KIND OF INST.	BOOK	PAGE
					Month	Day	Year	Hr. M.	Month	Day	Year	Month	Day	Year				
Bohanon		M. W.		W. H. Herrin	1	9	30	10:00 AM	12	9	29	1	28	30	16th Dist, LL 51 75 A. Sheriffs Sale	W/D	X	472
Bohannon			T. B.	Laura Bohannon (Mrs.)	11	14	32	10:00 AM	11	14	32	11	21	32	16th Dist, LL 3, 4, 5 245 A., 125 A., 350 A. 1/6 und. interest	W/D	Y	136
Bohanon			Tally	Ben Bohanon	8	25	33	2:00 PM	8	25	33	8	26	33	16th Dist, LL 4 105 A.	W/D	Y	225
Bohanon		Lillie Mae		A. W. Touchton	12	30	33	2:00 PM	12	30	33	12	30	33	16th Dist, LL 4 105 A.	W/D	Y	257
Bohannon		Lola Thornton		Mary Thornton (Deceased) etal	6	17	55	8:00 AM	4	11	55	6	28	55	11th Dist, LL 346, 347 41 A. Indenture	I	5	163
Bohanon	Ewell, etal			C. M. Kennedy	2	20	67	1:55 PM	2	17	67	2	21	67	16th Dist, LL 50 Nellie Herndon Subdivision Lot 6 Block A	W/D	9	422
Bohanon		Marjorie Gene, etal		C. M. Kennedy	2	20	67	1:55 PM	2	17	67	2	21	67	16th Dist, LL 50 Nellie Herndon Subdivision Lot 6 Block A	W/D	9	422
Bohannon	Ewell, etal			Thomas Powell	9	15	67	9:35 AM	9	13	67	9	19	67	16th Dist, LL 88, 89 Daniels Subdivision Lot 6, 7 Block A	W/D	9	547
Bohannon		Marjorie, etal		Thomas Powell	9	15	67	9:35 AM	9	13	67	9	19	67	16th Dist, LL 88, 89 Daniels Subdivision Lot 6, 7 Block A	W/D	9	547
Bohanon	Ewell, etal			Ranae M. McDonald	2	5	68	8:50 AM	2	2	68	2	6	68	16th Dist, LL 50 Nellie Herndon Subdivision Lot 11, 12 Block A	W/D	10	48
Bohanon		Marjorie (Mrs.) etal		Ranae M. McDonald	2	5	68	8:50 AM	2	2	68	2	6	68	16th Dist, LL 50 Nellie Herndon Subdivision Lot 11, 12 Block A	W/D	10	48
Bohannon		Margret		Ruby Lofton	3	7	69	11:20 AM	3	7	69	3	13	69	Revocation of Power of Attorney	P/A	10	253
Bohannon	Ewell, etal			D. W. Herndon	6	10	69	2:15 PM	6	10	69	6	11	69	16th Dist, LL 50 Nellie Herndon Subdivision Lot 5 Block B	W/D	10	290
Bohannon		Marjorie, etal		D. W. Herndon	6	10	69	2:15 PM	6	10	69	6	11	69	16th Dist, LL 50 Nellie Herndon Subdivision Lot 5 Block B	W/D	10	290

GRANTEE FILING DOCKET AND GENERAL INDEX TO REALTY DEEDS AND MORTGAGES — Echols County, Ga.

REG. U. S. *Chas. McCall* County Indexes Since 1888
PAT. OFFICE An Identifying Trade Mark

👉 Locate Family Name by Front Index

COTT FAMILY NAME INDEX NO. 8 © 1949
MADE BY THE COTT INDEX COMPANY, COLUMBUS, OHIO
SOLD BY JIM CLYBURN, INC., TIFTON, GA.

(32)

GRANTEES FAMILY NAMES	GIVEN NAMES ABCDEFGHIJ	GIVEN NAMES KLMNO	GIVEN NAMES PQRSTUWXYZ	GRANTORS	DATE OF FILING				DATE OF INSTRUMENT			DATE OF RECORD			LOCATION OF PROPERTY OR OTHER DESCRIPTION	KIND OF INST.	BOOK	PAGE
					Month	Day	Year	Hr. M.	Month	Day	Year	Month	Day	Year				
Booker	Hayne			Union Turpentine Company					2	12	35	2	23	35	Transfer Lease Title of J. A. Kinsey	T/T L/A	Y	419
Booker	Hayne			I. W. Corbett	12	21	36	2:00 PM	12	9	36	12	26	36	16th Dist, LL 85 300 A.	T/L	Y	576
Booker	Hayne			W. C. Carter	1	29	37	2:00 PM	12	11	36	2	5	37	16th Dist, LL 83 50 A.	T/L	Y	592
Booker	Hayne			Ida Peterson (Mrs.)	2	25	37	2:00 PM	12	12	36	2	27	37	16th Dist, LL 57, 83 160 A. Timber Lease with Assignment	T/L	Z	5
Booker	Hayne			W. P. Corbett	2	25	37	2:00 PM	2	16	37	2	26	37	16th Dist, LL 84 50 A. Timber Lease with assignment	T/L	Z	6
Booker	Hayne			Mable C. Kinsey (Mrs.)	3	8	37	2:00 PM	2	3	37	3	11	37	16th Dist, LL 102 107 A.	T/L	Z	13
Booker	Hayne			Lamar Corbett	3	8	37	2:00 PM	2	16	37	3	11	37	16th Dist, LL 84 150 A. with Assignment	T/L	Z	14
Booker	Hayne			S. W. Corbett	3	8	37	2:00 PM	1	20	37	3	11	37	16th Dist, LL 84, 100, 101 310 A. with Assignment	T/L	Z	15
Booker	Hayne			S. W. Corbett	3	19	37	2:00 PM	1	20	37	3	20	37	16th Dist, LL 160 A. with Assignment	T/L	Z	19
Booker	Hayne			A. W. Carter (Mrs.)	3	19	37	2:00 PM	1	28	37	3	20	37	16th Dist, LL 83 100 A. with Assignment	T/L	Z	20
Booker	Hayne			Jessie Padgett	4	5	37	2:00 PM	12	12	36	4	8	37	16th Dist, LL 83 50 A. with Assignment	T/L	Z	30
Booker	Hayne			Effie Kinsey (Mrs.)	4	5	37	2:00 PM	3	5	37	4	8	37	16th Dist, LL 37 200 A. with Assignment	T/L	Z	31
Booker	Hayne			Mitch Carter	4	12	37	2:00 PM	3	5	37	4	12	37	16th Dist, LL 56 100 A. with Assignment	T/L	Z	33
Booker	Hayne			John C. Padgett	4	29	37	2:00 PM	1	22	37	4	30	37	16th Dist, LL 102 40 A. with Assignment	T/L	Z	39
Booker	Hayne			J. A. Kinsey	3	16	39	9:30 AM	3	3	39	3	16	39	200 A. by Lands of A. B. & Herbe Kinsey with Assignment	T/L	Z	343
Booker	Hayne			John Rewis (Estate)	3	3	41	2:00 PM	3	3	41	3	4	41	13th Dist, LL 159, 160 980 A.	L	Z	551

GRANTEE FILING DOCKET AND GENERAL INDEX TO REALTY DEEDS AND MORTGAGES — Echols County, Ga.

(32)

REG. U. S. PAT. OFFICE *Cott* County Indexes Since 1888
An Identifying Trade Mark

 **Locate Family Name by Front Index**

COTT FAMILY NAME INDEX NO. 8 © 1949
MADE BY THE COTT INDEX COMPANY, COLUMBUS, OHIO
SOLD BY JIM CLYBURN, INC., TIFTON, GA.

GRANTEES FAMILY NAMES	GIVEN NAMES ABCDEFGH	GIVEN NAMES IJKLMNO	GIVEN NAMES PQRSTUVWXYZ	GRANTORS	DATE OF FILING				DATE OF INSTRUMENT			DATE OF RECORD			LOCATION OF PROPERTY OR OTHER DESCRIPTION	KIND OF INST.	BOOK	PAGE
					Month	Day	Year	Hr. M.	Month	Day	Year	Month	Day	Year				
Booker	Hayne			Will Rewis	3	3	41	2:00 PM	3	3	41	3	4	41	13th Dist, LL 79, 80 345 A.	L	Z	552

GRANTEE FILING DOCKET AND GENERAL INDEX TO REALTY DEEDS AND MORTGAGES — Echols County, Ga.

REG. U. S. PAT. OFFICE *Chambers* County Indexes Since 1888
An Identifying Trade Mark

👉 **Locate Family Name by Front Index**

COTT FAMILY NAME INDEX NO. 0 © 1969
MADE BY THE COTT INDEX COMPANY, COLUMBUS, OHIO
SOLD BY JIM CLYBURN, INC., TIFTON, GA.

GRANTEES FAMILY NAMES	GIVEN NAMES ABCDEFGHIJ	GIVEN NAMES KLMNO	GIVEN NAMES PQRSTUWXYZ	GRANTORS	DATE OF FILING				DATE OF INSTRUMENT			DATE OF RECORD			LOCATION OF PROPERTY OR OTHER DESCRIPTION	KIND OF INST.	BOOK	PAGE
					Month	Day	Year	Hr. M.	Month	Day	Year	Month	Day	Year				
Booth	Floyd, etal			B. W. Crouch	1	17	72	1:30 PM	1	15	72	1	18	72	13th Dist, LL 503 7.75 A.	W/D	11	369
Booth		Leroy, etal		B. W. Crouch	1	17	72	1:30 PM	1	15	72	1	18	72	13th Dist, LL 503 7.75 A.	W/D	11	369
Booth	Allen, etal			D. W. Crouch	1	17	72	1:30 PM	1	15	72	1	18	72	13th Dist, LL 503 7.75 A.	W/D	11	369
Booth	Francis, etal			D. W. Crouch	1	17	72	1:30 PM	1	15	72	1	18	72	13th Dist, LL 503 7.75 A.	W/D	11	369
Booth		James, etal		D. W. Crouch	1	17	72	1:30 PM	1	15	72	1	18	72	13th Dist, LL 503 7.75 A.	W/D	11	369
Booth	Diane, etal			Lillian D. Barfield, etal	4	18	78	4:10 PM	4	17	78	4	18	78	16th Dist, LL 53	W/D	17	255

GRANTEE FILING DOCKET AND GENERAL INDEX TO REALTY DEEDS AND MORTGAGES — Echols County, Ga.

REG. U. S. PAT. OFFICE *Chambers* County Indexes Since 1888 An Identifying Trade Mark

👉 **Locate Family Name by Front Index**

COTT FAMILY NAME INDEX NO. 6 © 1949
MADE BY THE COTT INDEX COMPANY, COLUMBUS, OHIO
SOLD BY JIM CLYBURN, INC., TIFTON, GA.

(38)

GRANTEES FAMILY NAMES	GIVEN NAMES ABCDEFGHIJ	GIVEN NAMES JKLMNO	GIVEN NAMES PQRSTUVWXYZ	GRANTORS	DATE OF FILING				DATE OF INSTRUMENT			DATE OF RECORD			LOCATION OF PROPERTY OR OTHER DESCRIPTION	KIND OF INST.	BOOK	PAGE
					Month	Day	Year	Hr. M.	Month	Day	Year	Month	Day	Year				
Boyd	C. M.			A. S. Zeigler	11	5	29	10:00 AM	10	5	29	11	19	29	12th Dist, LL 77 Town of Haylow Lots 7, 8, 9 Block 87	W/D	X	440
Boyd	C. M.			A. G. Bennett	6	12	30	9:00 AM	2	8	30	6	21	30	12th Dist, LL 77 Town of Haylow	W/D	X	523
Boyd	C. M.			Washington Butler					1	7	33	2	15	33	12th Dist, LL 76 4 A.	W/D	Y	181
Boyd		Mary (Mrs.)		Mack Boyd, etal	12	20	34	9:00 AM	12	18	34	12	21	34	12th Dist, LL 77 Town Of Haylow Lots 7 - 9 Block 87	Q/C/D	Y	404
Boyd			Rosa, etal	Union Mercantile & Realty Company	10	21	36	2:00 PM	10	13	36	10	21	36	11th Dist, LL 3 1 Howell Lot of 1/2 A. Reconveyed	R/C/D	Y	559
Boyd			Will	Willie M. Herndon	10	29	37	9:30 AM	5	5	19	10	29	37	11th Dist, LL 3 1/2 A.	W/D	Z	146
Boyd	Elizabeth Fouracres (Mrs.)			James Fouracres (Estate)	2	11	38	2:00 PM	2	7	38	2	16	38	13th Dist, LL 424, 465 etal Division of Estate	D/E	Z	200
Boyd			Rosa	Atlanta Boyd Wilson, etal	5	14	47	12:00 N	7	15	46	5	22	47	All undivided int. in 1/2 acre known as the Will Boyd Homeplace in Howell	D/G	A 2	566
Boyd		Mack		James Hugh Boyd, etal	7	22	49	10:00 AM	4	9	49	7	23	49	12th Dist, LL 77 Town of Haylow Lot 7 - 9 Block 87	Q/C/D	A 3	294
Boyd			Rosie	Mark A. Foote Trustee in Bankruptcy	5	2	52	3:30 PM	11	5	05	4	2	52	12th Dist, LL 77 Town Lot 1 Block 145 Bankruptcy	T/D	A 4	48
Boyd			Rosie	Eleas Barnes	5	2	52	3:30 PM	4	27	07	4	2	52	12th Dist, LL 77 Town of Haylow Lot 4 Block 145 32' x 132'	W/D	A 4	49
Boyd	Brunell R.			D. B. Daniels, etal	6	7	71	11:30 AM	6	7	71	6	7	71	16th Dist, LL 43	W/D	11	256
Boyd		Larry, etal		D. B. Daniels, etal	2	3	72	11:10 AM	12	23	71	2	3	72	16th Dist, LL 4, 43	W/D	11	372
Boyd		Jo Ann, etal		D. B. Daniels, etal	2	3	72	11:10 AM	12	23	71	2	3	72	16th Dist, LL 4, 43	W/D	11	372
Boyd	Brunell R. (Mrs.)			Larry Boyd, etal	2	3	72	11:10 AM	2	3	72	2	3	72	16th Dist, LL 43	W/D	11	391
Boyd	Brunell R.			D. B. Daniels, etal	6	27	78	9:20 AM	6	26	78	6	27	78	16th Dist, LL 43 Correction of Deed	WD/Cor	17	635

GRANTEE FILING DOCKET AND GENERAL INDEX TO REALTY DEEDS AND MORTGAGES — Echols County, Ga.

REG. U. S. PAT. OFFICE *Chas. McKee* County Indexes Since 1888 An Identifying Trade Mark

👉 **Locate Family Name by Front Index**

COTT FAMILY NAME INDEX NO. 9 © 1949
MADE BY THE COTT INDEX COMPANY, COLUMBUS, OHIO
SOLE BY JIM CLYBURN, INC., TIFTON, GA.

(40)

GRANTEES FAMILY NAMES	GIVEN NAMES ABCDEFGHIJ	GIVEN NAMES JKLMNO	GIVEN NAMES PQRSTUVWXYZ	GRANTORS	DATE OF FILING				DATE OF INSTRUMENT			DATE OF RECORD			LOCATION OF PROPERTY OR OTHER DESCRIPTION	KIND OF INST.	BOOK	PAGE
					Month	Day	Year	Hr. M.	Month	Day	Year	Month	Day	Year				
Bradley		Julia		C. H. Herndon	3	10	30	10:00 AM	1	4	30	3	25	30	Town of Haylow Lots 1 - 12 Block 176	W/D	X	501
Bradley		Lou N.		Thomas Crawford								2	15	34	16th Dist, LL 175 490 A.	W/D	Y	300
Bradley	Anna			Matt Bradley	5	19	38	9:00 AM	5	19	38	5	19	38	12th Dist, LL 77 Town of Haylow Lots 4 - 6 Block 157 Walter St.	W/D	Z	239
Bradley		Matt, etal		C. H. Herndon	5	19	38	9:00 AM	10	2	31	5	19	38	12th Dist, LL 77 Town of Haylow Lots 4 - 6 Block 157 Walter St.	W/D	Z	240
Bradley		Julia, etal		C. H. Herndon	5	19	38	9:00 AM	10	2	31	5	19	38	12th Dist, LL 77 Town of Haylow Lots 4 - 6 Block 157 Walter St.	W/D	Z	240
Bradley		Matt, etal		C. H. Herndon	5	19	38	9:00 AM	10	3	37	5	19	38	12th Dist, Town of Haylow Lots 1 - 12 Block 176 Bond for Title	B/T	Z	240
Bradley		Julia, etal		C. H. Herndon	5	19	38	9:00 AM	10	3	37	5	19	38	12th Dist, Town of Haylow Lots 1 - 12 Block 176 Bond for Title	B/T	Z	240
Bradley		Matt		Anna Butler Bradley (Deceased) by Matt Bradley	3	2	53	9:30 AM	3	2	53	3	6	53	12th Dist, Town of Haylow Lots 1, 2, 3 Block 177	AFFID	A 4	195
Bradley		Matt		George Griffis	5	22	54	9:00 AM	5	22	53	5	22	54	12th Dist, Town of Haylow Lots 4 - 6 Block 157	W/D	A 4	501

GRANTEE FILING DOCKET AND GENERAL INDEX TO REALTY DEEDS AND MORTGAGES — Echols County, Ga.

REG. U. S. PAT. OFFICE *Chas. McCall* County Indexes Since 1888 An Identifying Trade Mark

 **Locate Family Name by Front Index**

COTT FAMILY NAME INDEX NO. 6 © 1949
MADE BY THE COTT INDEX COMPANY, COLUMBUS, OHIO
SOLD BY JIM CLYBURN, INC., TIFTON, GA.

(41)

GRANTEES FAMILY NAMES	GIVEN NAMES ABCDEFGHIJ	GIVEN NAMES KLMNO	GIVEN NAMES PQRSTUVWXYZ	GRANTORS	DATE OF FILING				DATE OF INSTRUMENT			DATE OF RECORD			LOCATION OF PROPERTY OR OTHER DESCRIPTION	KIND OF INST.	BOOK	PAGE
					Month	Day	Year	Hr. M.	Month	Day	Year	Month	Day	Year				
Bridges		J. T.		Penn Mutual Life Insurance Co.	10	31	35	2:00 PM	10	9	35	11	1	35	16th Dist, LL 190 424 A.	W/D	Y	472
Bridges		J. T.		Roscoe Rouse Swilley	1	6	43	1:30 PM	1	6	43	1	7	43	16th Dist, LL 190 424 A.	M/D	A 1	149
Bridges		J. T.		John Rewis (Estate)	4	5	45	6:00 PM	3	24	45	4	6	45	13th Dist, LL 159, 160 490 A.	T/L	A 2	135
Bridges		J. T.		W. C. Tomlinson (Mrs.) a/k/a Eula Mae	1	10	48	12:00 N	1	7	48	1	12	48	Lease Agreement	L/A	A 3	42
Bridges		J. T., etal		B. C. Prine	12	12	50	12:00 N	12	12	50	12	13	50	16th Dist, LL 51	T/L	A 3	423
Bridges		J. T.		John M. Carter	1	2	52	10:00 AM	12	28	51	1	3	52	13th Dist, LL 8, 9, 10, 65, 66, 84 3000 A. Timber Contract	T/C	A 4	8
Bridges		J. T.		John M. Carter	2	5	52	2:30 PM	12	28	51	2	5	52	Assignment of Timber Lease	Assign	A 4	22
Bridges		J. T., Sr.		Charles E. Stewart	11	23	55	1:00 PM	2	26	55	11	26	55	On All Land owned in Echols & Clinch Counties	T/L	5	249
Bridges		J. T.		Mary Willie Goodloe	6	16	60	8:30 AM	6	2	60	6	16	60	16th Dist, LL 194	W/D	7	256
Bridges		J. T., Jr. etal		J. T. Bridges, Sr.	1	26	66	9:00 AM	1	20	55	1	27	66	Last Will & Testament	L/W/T	9	236
Bridges		J. T., Jr. etal		etal Addie Belle Bridges Edwards,	2	14	66	8:45 AM	1	26	66	2	15	66	Quick Claim to all Property of J. T. Bridges, Sr. in Echols Co.	Q/C/D	9	245
Bridges		J. Thomas, Jr., etal		Addie Belle Bridges Edwards	4	22	75	8:35 AM	3	31	75	4	22	75	Properties in Hamilton, Clinch, & Echols County	D	14	488

GRANTEE FILING DOCKET AND GENERAL INDEX TO REALTY DEEDS AND MORTGAGES — Echols County, Ga.

REG. U. S. *Chas. McCall* County Indexes Since 1888
PAT. OFFICE An Identifying Trade Mark

👉 **Locate Family Name by Front Index**

COTT FAMILY NAME INDEX NO. 8 © 1949
MADE BY THE COTT INDEX COMPANY, COLUMBUS, OHIO
SOLD BY JIM CLYBURN, INC., TIFTON, GA.

(45)

GRANTEES FAMILY NAMES	GIVEN NAMES ABCDEFGHIJ	GIVEN NAMES KLMNO	GIVEN NAMES PQRSTUWXYZ	GRANTORS	DATE OF FILING				DATE OF INSTRUMENT			DATE OF RECORD			LOCATION OF PROPERTY OR OTHER DESCRIPTION	KIND OF INST.	BOOK	PAGE
					Month	Day	Year	Hr. M.	Month	Day	Year	Month	Day	Year				
Brown			Jennings	C. T. Ham	1	9	38	2:00 PM	1	8	38	1	11	38	16th Dist, LL 50 2 1/4 A.	W/D	Z	175
Brown			T. B.	C. H. Henderson	11	28	47	2:00 PM	11	28	47	12	8	47	16th Dist, LL 50 1 A.	W/D	A 3	21
Brown			S. J.	Ferman F. Staten	5	24	48	10:00 Am	5	21	48	5	24	48	16th Dist, LL 50 210' x 138'	W/D	A 3	78
Brown	C. W.			John C. Padgett	12	10	48	2:30 PM	12	7	48	12	16	48	16th Dist, LL 131 50 A.	W/D	A 3	223
Brown	C. W.			J. C. Padgett (Mrs.)	12	10	48	2:30 PM	12	7	48	12	16	48	16th Dist, LL 130 240 A., etal	W/D	A 3	224
Brown			S. J. (Mrs.)	Ferman Staten	10	27	52	10:00 AM	10	25	52	10	28	52	16th Dist, LL 50 Town Lot 2	W/D	A 4	77
Brown			S. J.	Herbert Cantey	1	22	55	11:00 AM	1	22	55	2	24	55	16th Dist, LL 50 Ferman Staten's Subdivision Block 6	M/D	5	124
Brown			S. J., etal	Heyward Cantey	12	21	60	9:10 AM	10	17	60	12	22	60	16th Dist, LL 50 Staten Subdivision Lot 6	W/D	7	340
Brown			J. Harold	John Williams	12	7	62	8:50 AM	12	6	62	12	10	62	12th Dist, LL 77	W/D	8	138
Brown			J. Harold, etal	Annie A. Bradley	2	15	63	9:15 AM	2	5	63	2	15	63	12th Dist, LL 77 Town of Haylow Lots 1, 2, 3 Block 177	W/D	8	188
Brown			Lucy, etal	Annie A. Bradley	2	15	63	9:15 AM	2	5	63	2	15	63	12th Dist, LL 77 Town of Haylow Lots 1, 2, 3 Block 177	W/D	8	188
Brown			S. J., etal	J. W. Deloach	12	1	63	2:10 PM	11	25	63	12	3	63	16th Dist, LL 50 1 A.	W/D	8	351
Brown			Ruth C., etal	J. W. Deloach	12	1	63	2:10 PM	11	25	63	12	3	63	16th Dist, LL 50 1 A.	W/D	8	351
Brown			Lonnie B.	D. B. Daniels, etal	8	18	69	12:00 N	8	18	69	8	18	69	11th Dist, LL 486	W/D	10	333
Brown			Samuel S., etal	Ewell Bohanon, etal	10	20	70	2:10 PM	10	20	70	10	21	70	16th Dist, LL 50 Nellie Herndon's Subdivision Lot 5 Block B	W/D	11	38
Brown			Ruth C., etal	Ewell Bohanon, etal	10	20	70	2:10 PM	10	20	70	10	21	70	16th Dist, LL 50 Nellie Herndon's Subdivision Lot 5 Block B	W/D	11	38

GRANTEE FILING DOCKET AND GENERAL INDEX TO REALTY DEEDS AND MORTGAGES — Echols County, Ga.

() REG. U. S. PAT. OFFICE *Chas. M. Cotts* County Indexes Since 1888 An Identifying Trade Mark

 **Locate Family Name by Front Index**

COTT FAMILY NAME INDEX NO. 8 © 1949
MADE BY THE COTT INDEX COMPANY, COLUMBUS, OHIO
SOLD BY JIM CLYBURN, INC., TIFTON, GA.

GRANTEES FAMILY NAMES	GIVEN NAMES ABCDEFGH	GIVEN NAMES IJKLMNO	GIVEN NAMES PQRSTUVWXYZ	GRANTORS	DATE OF FILING				DATE OF INSTRUMENT			DATE OF RECORD			LOCATION OF PROPERTY OR OTHER DESCRIPTION	KIND OF INST.	BOOK	PAGE
					Month	Day	Year	Hr. M.	Month	Day	Year	Month	Day	Year				
Brown		Lola		John Roberts, Sr. (Estate)	3	11	71	1:30 PM	3	8	71	3	15	71	11th Dist, LL 475 52 A.	EXE/D	11	105
Brown		Lola		John C. Roberts, Sr. (Estate)	8	4	72	10:45 AM	7	28	72	8	8	72	11th Dist, LL 475 52 A.	Q/C/D	12	16
Brown			S. J.	Mamie Brown Carter (Mrs.)	10	5	72	8:30 AM	10	2	72	10	5	72	16th Dist, LL 50 Block 2, etal	W/D	12	110
Brown	Horace			D. B. Daniels, etal	7	6	73	8:25 AM	11	29	71	7	6	73	16th Dist, LL43 Herctoma Lot 4 Block V	W/D	13	215

GRANTEE FILING DOCKET AND GENERAL INDEX TO REALTY DEEDS AND MORTGAGES — Echols County, Ga.

REG. U. S. PAT. OFFICE *Chas. McCall* County Indexes Since 1868 An Identifying Trade Mark

 **Locate Family Name by Front Index**

COTT FAMILY NAME INDEX NO. 6 © 1949
MADE BY THE COTT INDEX COMPANY, COLUMBUS, OHIO
SOLD BY JIM CLYBURN, INC., TIFTON, GA.

GRANTEES FAMILY NAMES	GIVEN NAMES ABCDEFGHIJ	GIVEN NAMES KLMNO	GIVEN NAMES PQRSTUVWXYZ	GRANTORS	DATE OF FILING				DATE OF INSTRUMENT			DATE OF RECORD			LOCATION OF PROPERTY OR OTHER DESCRIPTION	KIND OF INST.	BOOK	PAGE
					Month	Day	Year	Hr. M.	Month	Day	Year	Month	Day	Year				
Burnett				Bell Leviton (Mrs.)	2	9	48	5:00 PM	2	9	48	2	13	48	11th Dist, LL 430 33 1/2 A. Town of Howell	W/D	A 3	48
Burnett				John J. Burnett	2	9	48	5:00 PM	2	9	48	2	13	48	11th Dist, LL 430 A Parcel of Land in Howell	D/G	A 3	49
Burnett				James Bruce Daugharty, etal	2	9	48	5:00 PM	2	9	48	2	13	48	11th Dist, LL 430 33 1/2 A.	M/D	A 3	51
Burnett	Harvey M., etal			John J. Burnett, etal	11	17	59	8:30 AM	7	30	58	11	17	59	11th Dist, LL 430 Town of Howell	W/D	7	155
Burnett				John J. Burnett, etal	11	17	59	8:30 AM	7	30	58	11	17	59	11th Dist, LL 430 Town of Howell	W/D	7	155
Burnett	Harvey M., etal			John J. Burnett (Mrs.)	12	22	59	10:30 AM	12	15	59	12	22	59	11th Dist, LL 430 Town of Howell	Q/C/D	7	198
Burnett				John J. Burnett (Mrs.)	12	22	59	10:30 AM	12	15	59	12	22	59	11th Dist, LL 430 Town of Howell	Q/C/D	7	198
Burnett	H. H. 111, etal			J. E. Griffis	1	3	77	10:30 AM	12		76	1	3	77	13th Dist, LL 429 342 A.	W/D	16	80
Burnett	H. H. 111, etal			J. E. Griffis	1	3	77	10:30 AM	12	30	76	1	3	77	Trust Agreement	Trust AGR	16	81

GRANTEE FILING DOCKET AND GENERAL INDEX TO REALTY DEEDS AND MORTGAGES — Echols County, Ga.

REG. U. S. PAT. OFFICE *Chas. McCall* County Indexes Since 1888 An Identifying Trade Mark

Locate Family Name by Front Index

COTT FAMILY NAME INDEX NO. 8 © 1949
MADE BY THE COTT INDEX COMPANY, COLUMBUS, OHIO
SOLD BY JIM CLYBURN, INC., TIFTON, GA.

GRANTEES FAMILY NAMES	GIVEN NAMES ABCDEFGH	GIVEN NAMES IJKLMNO	GIVEN NAMES PQRSTUVWXYZ	GRANTORS	DATE OF FILING				DATE OF INSTRUMENT			DATE OF RECORD			LOCATION OF PROPERTY OR OTHER DESCRIPTION	KIND OF INST.	BOOK	PAGE
					Month	Day	Year	Hr. M.	Month	Day	Year	Month	Day	Year				
Bush		John L.		Lula D. Touchton	6	12	61	8:45 AM	4	27	61	6	12	61	11th Dist, LL 429 3/4 A.	W/D	7	452
Bush			Ruth	James H. Rhymes	4	28	65	8:55 AM	4	16	65	4	28	65	11th Dist, LL 429 3/4 A. Town of Howell	W/D	9	38
Bush			Ruth Parker, etal	Lula Daugharty Touchton Mrs. (Estate)	3	22	69	1:00 PM	3	11	69	3	25	69	11th Dist, LL 429 3.57 A.	EKE/D	10	262
Bush	Beverly, etal			Lula Daugharty Youchton (Mrs.) (Estate)	3	22	69	1:00 PM	3	11	69	3	25	69	11th Dist, LL 429 3.57 A.	EKE/D	10	262
Bush			Ruth	John L. Bush	8	11	76	10:20 AM	7		76	8	11	76	11th Dist, LL 429 35 A.	Q/C/D	15	443

GRANTEE FILING DOCKET AND GENERAL INDEX TO REALTY DEEDS AND MORTGAGES — Echols County, Ga.

REG. U. S. PAT. OFFICE *Chas. McCulloch* County Indexes Since 1888 An Identifying Trade Mark

 **Locate Family Name by Front Index**

COTT FAMILY NAME INDEX NO. 8 © 1949
MADE BY THE COTT INDEX COMPANY, COLUMBUS, OHIO
SOLD BY JIM CLYBURN, INC., TIFTON, GA.

(56)

GRANTEES FAMILY NAMES	GIVEN NAMES ABCDEFGHIJ	GIVEN NAMES JKLMNO	GIVEN NAMES PQRSTUVWXYZ	GRANTORS	DATE OF FILING				DATE OF INSTRUMENT			DATE OF RECORD			LOCATION OF PROPERTY OR OTHER DESCRIPTION	KIND OF INST.	BOOK	PAGE	
					Month	Day	Year	Hr. M.	Month	Day	Year	Month	Day	Year					
Butler				Washington	C. H. Herndon	4	24	28	3:00 PM	12	30	27	5	8	28	12th Dist, Town of Haylow Lots 4, 5, 6, 7, 8 Block 177	W/D	X	86
Butler	Anna				C. H. Herndon, etal	4	24	28	3:00 PM	12	30	27	5	8	28	12th Dist, Town of Haylow Lots 1, 2, 3 Block 177	W/D	X	87
Butler				Washington	H. E. Bennett	4	24	28	3:00 PM	11	7	27	5	8	28	12th Dist, LL 76 4 A.	W/D	X	88
Butler	Harland				Robert Marion Butler, etal	2	27	42	11:00 AM	1	25	42	2	28	42	1450 A. 1/7 undivided interest in I. B. Butler Estate	D	A 1	64
Butler	Harland				Juanita Butler Craig, etal	4	10	44	12:00 N	4	8	43	4	13	44	1450 A. 1/7 undivided interest in I. B. Butler Estate	W/D	A 1	382
Butler	Harland				First National Bank	3	27	53	11:00 AM	3	27	53	4	1	53	16th Dist, LL 175, 176, 193, 194 1027 A.	Q/C/D	A 4	211
Butler		John L.			B. F. Butler	3	27	53	11:00 AM	3	24	53	4	3	53	16th Dist, LL 175, 176, 193, 194 1027 A.	W/D	A 4	213
Butler		John L.			Ikie M. Butler	2	2	54	2:00 PM	1	26	54	2	17	54	16th Dist, LL 175, 176, 193, 194 1027 A.	D	A 4	457
Butler		J. L.			Mary Willie Goodloe (Mrs.), etal	4	16	56	4:00 PM	12	22	55	4	16	56	16th Dist, LL 193 108.7 A.	W/D	5	353
Butler	Harland				Juanita Butler Craig, etal	7	20	56	8:00 AM	4	8	43	7	26	56	1/7 undivided interest to the I. B. Butler Estate	S/D	5	397
Butler	Harland				Juanita Butler Craig	7	20	56	8:00 AM	7	2	56	7	26	56	1/7 undivided interest of the I. B. Butler Estate	Q/C/D	5	398
Butler	Harland				Robert Marion Butler, etal	4	9	59	11:30 AM	3	18	59	4	13	59	1/7 undivided interest of the I. B. Butler Estate	Q/C/D	7	46
Butler	Harland				Hamilton County Bank	4	27	59	9:00 AM	4	22	59	4	28	59	16th Dist, LL 175, 176, 194 549.9 A.	Q/C/D	7	60
Butler		J. L.			Ben Bates	11	20	72	2:30 PM	11	20	72	11	20	72	16th Dist, LL 194 1 A.	W/D	12	174
Butler		J. L.			Harland Butler, Sr. (Estate)	11	12	73	1:55 PM	5	14	73	11	12	73	16th Dist, LL 175	W/D	13	388
Butler		J. L.			Mary Willie Goodloe	2	12	74	4:35 PM	4	24	73	12	13	74	16th Dist, LL 175 with Plat	W/D	13	511

GRANTEE FILING DOCKET AND GENERAL INDEX TO REALTY DEEDS AND MORTGAGES — Echols County, Ga.

(56)

REG. U. S. PAT. OFFICE *Chemical* County Indexes Since 1888 An Identifying Trade Mark

Locate Family Name by Front Index

COTT FAMILY NAME INDEX NO. 6 © 1949
MADE BY THE COTT INDEX COMPANY, COLUMBUS, OHIO
SOLD BY JIM CLYBURN, INC., TIFTON, GA.

GRANTEES FAMILY NAMES	GIVEN NAMES ABCDEFGH	GIVEN NAMES IJKLMNO	GIVEN NAMES PQRSTUVWXYZ	GRANTORS	DATE OF FILING				DATE OF INSTRUMENT			DATE OF RECORD			LOCATION OF PROPERTY OR OTHER DESCRIPTION	KIND OF INST.	BOOK	PAGE
					Month	Day	Year	Hr. M.	Month	Day	Year	Month	Day	Year				
Butler		J. L., etal		P. H. Wisenbaker, Jr., etal	2	12	74	4:35 PM	2	12	74	2	13	74	16th Dist, LL 175	L/D	13	517
Butler	Dorothy L., etal			P. H. Wisenbaker, Jr., etal	2	12	74	4:35 PM	2	12	74	2	13	74	16th Dist, LL 175	L/D	13	517
Butler	Edwin L.			Winnie B. Prescott	9	4	79	4:15 PM	9	4	79	9	4	79	16th Dist, LL 50 1.4176 A.	W/D	18	432
Butler			Shirley A.	Ferman F. Staten	4	9	80	10:00 AM	4	9	80	4	9	80	16th Dist, LL 49 2 A. Staten Subdivision Lots 11, 19	W/D	18	693
Butler			Sally Hall, etal	Harland Butler (Estate)	10	22	80	3:40 PM	10	22	80	10	22	80	16th Dist, LL 194 72.9 A., etal Probation of Will	P/W	19	262
Butler	Harland, Jr., etal			Harland Butler (Estate)	10	22	80	3:40 PM	10	22	80	10	22	80	16th Dist, LL 194 72.9 A., etal Probation of Will	P/W	19	262
Butler			Willie I., etal	Harland Butler (Estate)	10	22	80	3:40 PM	10	22	80	10	22	80	16th Dist, LL 194 72.9 A., etal Probation of Will	P/W	19	262

GRANTEE FILING DOCKET AND GENERAL INDEX TO REALTY DEEDS AND MORTGAGES — Echols County, Ga.

REG. U. S. PAT. OFFICE *Chas. McCall* County Indexes Since 1888
An Identifying Trade Mark

 **Locate Family Name by Front Index**


COTT FAMILY NAME INDEX NO. 6 © 1949
MADE BY THE COTT INDEX COMPANY, COLUMBUS, OHIO
SOLD BY JIM CLYBURN, INC., TIFTON, GA.

(58)

GRANTEES FAMILY NAMES	GIVEN NAMES ABCDEFGHIJ	GIVEN NAMES KLMNO	GIVEN NAMES PQRSTUVWXYZ	GRANTORS	DATE OF FILING				DATE OF INSTRUMENT			DATE OF RECORD			LOCATION OF PROPERTY OR OTHER DESCRIPTION	KIND OF INST.	BOOK	PAGE	
					Month	Day	Year	Hr. M.	Month	Day	Year	Month	Day	Year					
Byrd				J. D., etal	Horace Prine, etal	12	1	39	9:30 AM	11	29	39	12	2	39	16th Dist, LL 88 30 A.	M/D	Z	416
Byrd				Laura Frances, etal	Horace Prine, etal	12	1	39	9:30 AM	11	29	39	12	2	39	16th Dist, LL 88 30 A.	M/D	Z	416
Bird	Frank, Dr.				J. H. Henderson	3	23	42	10:00 AM	3	21	42	3	24	42	16th Dist, LL 49 39.2 A.	M/D	A 1	74
Byrd	D. H.				Southeastern Petroleum Company	12	31	44	6:00 PM	6	21	44	2	16	45	11th Dist, LL 216, 217 1190.34 A., etal	Min/D	A 2	66
Byrd	D. H.				Southeastern Petroleum Company	12	31	44	6:00 PM	6	21	44	2	24	45	11th Dist, LL 216, 217 1190.34 A., etal	Min/D	A 2	70
Byrd	D. H., etal				Southeastern Petroleum Company	12	31	44	6:00 PM	6	21	44	2	16	45	11th Dist, LL 216, 217 1190.34 A. 1/6 und. int., etal	Min/D	A 2	71

GRANTEE FILING DOCKET AND GENERAL INDEX TO REALTY DEEDS AND MORTGAGES — Echols County, Ga.

REG. U. S. PAT. OFFICE *Chain-Link* County Indexes Since 1888 An Identifying Trade Mark


 Locate Family Name by Front Index

COTT FAMILY NAME INDEX NO. 9 © 1949
MADE BY THE COTT INDEX COMPANY, COLUMBUS, OHIO
SOLD BY JIM CLYBURN, INC., TIFTON, GA.

GRANTEES FAMILY NAMES	GIVEN NAMES ABCDEFGHIJ	GIVEN NAMES JKLMNO	GIVEN NAMES PQRSTUVWXYZ	GRANTORS	DATE OF FILING				DATE OF INSTRUMENT			DATE OF RECORD			LOCATION OF PROPERTY OR OTHER DESCRIPTION	KIND OF INST.	BOOK	PAGE
					Month	Day	Year	Hr. M.	Month	Day	Year	Month	Day	Year				
Bankers Trust Company (New York)				Clinch Logging & Timber Company, Inc.	12	22	76	10:50 AM	12	15	76	12	23	76	12th Dist, Clinch & Echols Co.	S/D	16	53
Bankers Trust Company, etal				International Paper Company	11	15	78	1:30 PM	10	30	78	11	15	78	12th Dist, LL 61, 62 490 A. etal	Q/C/D	17	802

GRANTEE FILING DOCKET AND GENERAL INDEX TO REALTY DEEDS AND MORTGAGES — Echols County, Ga.

REG. U. S. PAT. OFFICE *Chambers* County Indexes Since 1888
An Identifying Trade Mark

 **Locate Family Name by Front Index**

COTT FAMILY NAME INDEX NO. 0 © 1949
MADE BY THE COTT INDEX COMPANY, COLUMBUS, OHIO
SOLD BY JIM CLYBURN, INC., TIFTON, GA.

(70)

GRANTEES FAMILY NAMES	GIVEN NAMES ABCDEFGH	GIVEN NAMES IJKLMNO	GIVEN NAMES PQRSTUWXYZ	GRANTORS	DATE OF FILING				DATE OF INSTRUMENT			DATE OF RECORD			LOCATION OF PROPERTY OR OTHER DESCRIPTION	KIND OF INST.	BOOK	PAGE
					Month	Day	Year	Hr. M.	Month	Day	Year	Month	Day	Year				
Beneficial Finance Co				Walter W. Hester, etal	11	3	71	-	11	1	71	11	3	71	16th Dist, LL 43 Hercules Camp, Lot 4	S/D	11	328
Beneficial Finance Co				Gayle Raulerson Hester	7	7	78	9:15 AM	5	9	78	7	7	78	16thDist, LL 43 Hercules Camp, Lot 4	S/D	17	648

GRANTEE FILING DOCKET AND GENERAL INDEX TO REALTY DEEDS AND MORTGAGES — Echols County, Ga.

COTT FAMILY NAME INDEX—No. 0
Copyright 1938 A-122559

Locate Family Name by Front Index


Made by The Cott Index Company, Columbus, Ohio
Sold by Foote & Davies, Inc., Atlanta, Ga.

(72)

GRANTEES FAMILY NAMES	GIVEN NAMES ABCDEFGHIJ	GIVEN NAMES KLMNO	GIVEN NAMES PQRSTUVWXYZ	GRANTORS	DATE OF FILING				DATE OF INSTRUMENT			DATE OF RECORD			LOCATION OF PROPERTY OR OTHER DESCRIPTION	KIND OF INST.	BOOK	PAGE
					Month	Day	Year	Hr. M.	Month	Day	Year	Month	Day	Year				
Bennett & Langdale Co.				Archibald Smith, et.al.	12	14	32	2:00 PM	12	6	32	12	17	32	12th Dist, LL 6-10 490 A. each	T/L	Y	146
Bennett & Langdale Co.				J. L. Lattimore	1	19	34	2:00 PM	1	15	34	1	19	34	12th Dist, LL 78 150 A.	T/L	Y	274
Bennett & Langdale Co.				J. J. Bennett	1	23	34	2:00 PM	1	20	34	1	23	34	12th Dist, LL 149 245 A.	T/L	Y	277
Bennett & Langdale Co.				Rebecca Minott	2	6	34	2:00 PM	2	3	34	2	9	34	12th Dist, LL 77 South West Corner	T/L	Y	291
Bennett & Langdale Co.				A. G. Bennett	2	6	34	2:00 PM	1	3	34	2	10	34	12th Dist, LL 76 26 A.	T/L	Y	292
Bennett & Langdale Co.				Liberty National Bank & Trust Company, et.al.	3	26	34	2:00 PM	2	12	34	3	27	34	12th Dist, LL 146-148	W/D	Y	326
Bennett & Langdale Co.				Emma C. Hogan					2	5	34	10	25	34	Transfer of Mortgage Deed	Transfer	Y	397
Bennett & Langdale Co.				Frances Sands	11	7	35	5:00 PM	11	2	35	11	9	35	12th Dist, LL 78 25 A.	W/D	Y	477
Bennett & Langdale Co.				J. L. Lattimore	3	8	37	2:00 PM	3	6	37	3	11	37	12th Dist, LL 78 150 A.	W/D	Z	13
Bennett & Langdale Co.				Turpentine & Rosin Factors, Inc.	1	17	40	4:15 PM	1	9	40	1	17	40	Authority for Cancelling Mortgage	CANC	Z	431
Bennett & Langdale Co.				Humble Oil & Refining Co.	7	31	51	10:00 AM	7	10	51	8	3	51	Blanket release of oil lease	Release	A3	517

GRANTEE FILING DOCKET AND GENERAL INDEX TO REALTY DEEDS AND MORTGAGES — Echols County, Ga.

REG. U. S. PAT. OFFICE *Bevis* County Indexes Since 1888
An Identifying Trade Mark

 **Locate Family Name by Front Index**

COTT FAMILY NAME INDEX NO. 0 © 1949
MADE BY THE COTT INDEX COMPANY, COLUMBUS, OHIO
SOLD BY JIM CLYBURN, INC., TIFTON, GA.

(74)

GRANTEES FAMILY NAMES	GIVEN NAMES ABCDEFGHIJ	GIVEN NAMES KLMNO	GIVEN NAMES PQRSTUWXYZ	GRANTORS	DATE OF FILING				DATE OF INSTRUMENT			DATE OF RECORD			LOCATION OF PROPERTY OR OTHER DESCRIPTION	KIND OF INST.	BOOK	PAGE
					Month	Day	Year	Hr. M.	Month	Day	Year	Month	Day	Year				
Bevis Shell Homes, Inc.				Akrena Tomlinson, etal	11	27	61	8:30 AM	10	25	61	11	28	61	11th Dist, LL 401, .5 A Town of Howell	S/D	7	547
Bevis Shell Homes, Inc. (by Trustee)				Aretha Tomlinson, etal	12	26	62	8:45 AM	12	4	62	12	31	62	11th Dist, LL 401, .5 A Town of Howell	Fore/ Deed	8	146

GRANTEE FILING DOCKET AND GENERAL INDEX TO REALTY DEEDS AND MORTGAGES — Echols County, Ga.

REG. U. S. *Cott* County Indexes Since 1888
 PAT. OFFICE An Identifying Trade Mark

☞ Locate Family Name by Front Index

COTT FAMILY NAME INDEX NO. 9 © 1949
 MADE BY THE COTT INDEX COMPANY, COLUMBUS, OHIO
 SOLD BY JIM CLYBURN, INC., TIFTON, GA.

GRANTEES FAMILY NAMES	GIVEN NAMES ABCDEFGHIJ	GIVEN NAMES KLMNO	GIVEN NAMES PQRSTVWXYZ	GRANTORS	DATE OF FILING				DATE OF INSTRUMENT			DATE OF RECORD			LOCATION OF PROPERTY OR OTHER DESCRIPTION	KIND OF INST.	BOOK	PAGE
					Month	Day	Year	Hr. M.	Month	Day	Year	Month	Day	Year				
Bradshaw & Prescott				C. A. Swilley	12	5	33	2:00 PM	11	29	33	12	6	33	16th Dist, LL 147 4 yr. lease	T/L	Y	245
Bradshaw & Prescott				Mrs. Zora Herring	12	9	33	2:00 PM	11	29	33	12	11	33	16th Dist, LL 147,	T/L	Y	249
Bradshaw & Prescott				Mamie Herring	12	21	33	2:00 PM	12	16	33	12	23	33	16th Dist, LL 174, 176 300 A	T/L	Y	253
Bradshaw & Prescott				J. M. McCloud, Mrs., etal	2	10	34	2:00 PM	1	27	34	2	12	34	16th Dist, LL 132	T/L	¢	294

GRANTEE FILING DOCKET AND GENERAL INDEX TO REALTY DEEDS AND MORTGAGES — Echols County, Ga.

REG. U. S. PAT. OFFICE *Cott* County Indexes Since 1888 An Identifying Trade Mark

👉 **Locate Family Name by Front Index**

COTT FAMILY NAME INDEX NO. 8 © 1969
MADE BY THE COTT INDEX COMPANY, COLUMBUS, OHIO
SOLD BY JIM CLYBURN, INC., TIFTON, GA.

GRANTEES FAMILY NAMES	GIVEN NAMES ABCDEFGHIJ	GIVEN NAMES KLMNO	GIVEN NAMES PQRSTUVWXYZ	GRANTORS	DATE OF FILING				DATE OF INSTRUMENT			DATE OF RECORD			LOCATION OF PROPERTY OR OTHER DESCRIPTION	KIND OF INST.	BOOK	PAGE
					Month	Day	Year	Hr. M.	Month	Day	Year	Month	Day	Year				
					Builders Aluminum Stone Co.				Aldean F. Dukes, etal	6	6	62	8:45 AM	5				
Builders Aluminum				Crown Credit Corp	7	31	67	11:10 AM	7	19	67	7	31	67	M/D executed by Aldean & Doris Dukes	Sat. of Mort	9	487

GRANTEE FILING DOCKET AND GENERAL INDEX TO REALTY DEEDS AND MORTGAGES — Echols County, Ga.

COTT FAMILY NAME INDEX—No. 0
Copyright 1933 A-122669

Locate Family Name by Front Index

Made by The Cott Index Company, Columbus, Ohio
Sold by Foote & Davies, Inc., Atlanta, Ga.

(81)

GRANTEES FAMILY NAMES	GIVEN NAMES ABCDEFGHIJ	GIVEN NAMES KLMN O	GIVEN NAMES PQRSTUVWXYZ	GRANTORS	DATE OF FILING				DATE OF INSTRUMENT			DATE OF RECORD			LOCATION OF PROPERTY OR OTHER DESCRIPTION	KIND OF INST.	BOOK	PAGE	
					Month	Day	Year	Hr. M.	Month	Day	Year	Month	Day	Year					
Bray Company				J. N.					3:00 PM	11	30	27	1	25	28	LL 503,533,534, part of LL 502	T/L	X	57
Bray Company				J. N.					3:00 PM	11	30	27	1	25	28	LL 503,533,534, part of LL 502	T/L	X	58
Bray Company				J. N.					3:00 PM	11	30	27	1	25	28	13th Dist, LL 535,536 80 A.	T/L	X	59
Bray Company				J. N.					9:00 AM	1	5	28	1	30	28	11th Dist, LL 304,305,340 100 A.	T/L	X	62
Bray Company				J. N.					4:00 PM	4	12	28	4	25	28	LL 503,502,533,534 2,000 A. West of Tom's Creek	T/L	X	82
Bray Company				J. N.					3:00 PM	11	20	29	12	17	29	11th Dist, LL 346, et.al. 16th Dist, LL 347, et.al.	T/L	X	454
Bray Company				J. N.					3:00 PM	12	2	31	12	10	31	16th Dist, LL 131 130 A.	T/L	Y	54
Bray Company				J. N.					2:00 PM	2	23	33	2	23	33	11th Dist, LL 342 150 A.	T/L	Y	184
Bray Company				J. N.					2:00 PM	1	22	35	1	22	35	11th Dist, LL 302, et.al.	T/L	Y	414
Bray Company				J. N.					2:00 PM	1	22	35	1	22	35	12th Dist, LL 5,6 490 A.	T/L	Y	414
Bray Company				J. N.					2:00 PM	1	22	35	1	22	35	11th Dist, All of LL 394, 1/2 of LL 435	T/L	Y	415
Bray Company				J. N.					2:00 PM	6	7	35	6	8	35	11th Dist, LL 305,340 100 A., et.al.	T/L	Y	457
Bray Company				J. N.					2:00 PM	1	13	36	1	16	36	Lease Transferred	Lease Transfer	Y	499
Bray Company				J. N.					9:00 AM	6	21	37	6	21	37	LL 97 150 A. LL 96,97 100 A.	T/L	Z	71
Bray Company				J. N.					12:30 PM	9	12	38	9	20	38	11th Dist, LL 430 Town of Haylow Lot 3	W/D	Z	289
Bray Company				J. N.					9:30 AM	10	5	38	10	6	38	16th Dist, LL 86 180 A., et.al.	T/L	Z	292

GRANTEE FILING DOCKET AND GENERAL INDEX TO REALTY DEEDS AND MORTGAGES — Echols County, Ga.

(81)

COTT FAMILY NAME INDEX—No. 0
Copyright 1938 A-122559

Locate Family Name by Front Index

REG. U. S. PAT. OFFICE *Chas. McCall* County Indexes Since 1888
An Identifying Trade Mark

GRANTEES FAMILY NAMES	GIVEN NAMES ABCDEFGH	GIVEN NAMES IJKLMNO	GIVEN NAMES PQRSTUVWXYZ	GRANTORS	DATE OF FILING				DATE OF INSTRUMENT			DATE OF RECORD			LOCATION OF PROPERTY OR OTHER DESCRIPTION	KIND OF INST.	BOOK	PAGE
					Month	Day	Year	Hr. M.	Month	Day	Year	Month	Day	Year				
Bray Company		J. N.		J. E. Wetherington	9	20	41	12:00 N	9	10	41	9	23	41	1/2 Acre in north east corner of Statenville	M/D	A1	3
Bray Company		J. N.		J. E. Wetherington, et.al.	4	6	50	10:00 AM	4	3	50	4	13	50	16th Dist, LL 50 Town of Statenville	M/D	A3	351
Bray Company		J. N.		F. H. Hiers	10	27	50	10:00 AM	10	26	50	10	31	50	16th Dist, LL 55 1 A.	M/D	A3	399
Bray Company		J. N.		George T. Sandlin	11	18	52	10:00 AM	11	17	52	12	3	52	11th Dist, LL 446 1 A.	Loan Deed	A4	89
Bray Company		J. N.		William L. Haynes	1	8	58	9:00 AM	1	6	58	1	9	58	16th Dist, LL 43 North Town Add. to Statenville Lot 10 Block R	Loan Deed	6	410
Bray Company		J. N.		Mary Staten Carter, et.al.	11	19	63	9:30 AM	11	18	63	11	20	63	16th Dist, LL 50 1 A.	Loan Deed	8	342

Read Carefully These Instructions and Suggestions to Clerks and Others Using

COTT FAMILY NAME INDEXES

THE SUB INDEX

1. Write names on the Sub-Index plain and in as bold a hand as possible. Don't make n like u. Don't try to subdivide names on Sub-Index further than is arranged by the scheme here laid out. That is, if Baker is the first name for the column, *Bae to Bak*, write *Baker* on the first dark ruled line followed by *Baer* if it should happen to be the second name of that group, on the second dark ruled line, and so on.

2. A name is written but once on the Sub-Index (except as noted in the next paragraph), no matter how many times the same name is repeated on the Main Index. Following the name is a column in which is written the page of the Main Index, where all entries of this name are to be placed.

3. Names similar in sound but spelled differently should be grouped together on the Main Index, and each variety of spelling noted on the Sub-Index, under its proper sub-divisions. Thus:

Bair-Bare-Baer	Lowery-Lowry
Bear-Baehr	Lourie, etc.
Shafer-Schaffer	Snyder-Snider
Sheffer-Shaefer	Schneider-Schnider
Read-Reed-Reid	Keyser-Keiser-Kizer
Kline-Klein	Pearson-Pierson

4. Names like *Schneider* and *Snyder* should appear in Sub-Index under *Sc* and also *Sn*; *Pearson* and *Pierson* under *Pe* and *Pi*, etc. However, no notice of more than one style of spelling a name need be taken—and that the way it is spelled on the record—until it is spelled differently in a subsequent entry.

5. Odd names falling to the same Sub-Index column may be grouped together on the Main Index. For example, the names *Debler*, *Dedman*, *Debroski* and *Deator* being odd, and likely to be infrequent and all belonging to the same Sub-Index column, could be given the same page on the Main Index, and write in the column in red ink, "For names not listed here, see page....."

6. Sub-Indexes can be renewed and rewritten at very little expense and it is so planned that this can be done in after years if they become defaced and worn.

This Index in loose leaf form is continuous and expansive. When the Binder becomes filled to its capacity, get another Binder and carry one or more letters into the new Binder. Continue doing this when necessary until you have a Binder for each sub-division or unit. It is thus designed to be a Continuous Index for a long period of years.

THE COTT INDEX CO. Index Specialists Since 1888 COLUMBUS, OHIO

THE MAIN INDEX

7. Family Names appear together on the Main Index, the Sub-Index being a guide to the page on which such Family Names will be found.

8. If there are three or more columns on the page of the Main Index for given names, write the given name or names in the column in which the initial letter of first given name appears at head of column. By careful writing two given names can occupy the same line, one above the other, so that six given names, if two properly fall to each column can be entered on one line. When more than two fall to a column make a complete new line for each two thus remaining.

9. In paging the Main Index, each sub-division or unit indicated by the extension tab begins with page 1. On the back of that sheet is page 2, followed by pages 3, 4, 5, 6, etc. When more sheets are needed add them continuing the paging in regular order.

10. Add a sheet immediately following a group requiring additional space, giving it the same page as the page continued. Preferably with red ink letter number these pages thus: 2a, 2b, 2c, 2d; 4a, 4b, 4c, etc.

11. Don't try to arrange Family Name Groups in any particular order on the Main Index, except to have "A" names separated from the "B's" and so on. Austin can go on pg. 1, Armstrong p. 3, Abbott p. 5, Allen p. 7, or on any right hand oddly numbered page. If any order is attempted it should be to put the largest groups in front, but this is only a matter of convenience. After several years, when time has demonstrated that a name is not likely to fill both pages of a sheet, the left hand or evenly numbered pages may be used for a Name Group. After a still longer period and a name has only one or two entries on a page a new name may be given on the lower half of the same page.

If any point is not clear to you when beginning the Index or continuing its use, always feel free to write the manufacturer, who will cheerfully reply to any questions regarding the proper working of the system.



THIS SUB-INDEX

IS AN INDEX TO THE GENERAL INDEX OF WHICH IT IS A PART

The pages of the General Index devoted to this Initial Letter follows immediately after this Sub-Index. Figures opposite the name indicate the page where entries are made.

EXTENSION TABS or the book itself represent the first unit of subdivision and refer to Surname Initials.

MARGINAL CUTS represent the second unit of subdivision, and are usually the Second Letter of Surname, or Guide Letters.

THE BLOCKS or *COLUMNS* on the Sub-Index, still further subdivide Names, according to the designations printed thereon.

The General Index can be ruled in any manner required, and is adapted for the indexing of all kinds of records, and for any number of names from 10,000 up to 1,000,000 or more.

COTT INDEXING SYSTEMS FOR PUBLIC RECORDS AND COMMERCIAL USE

Patented by C. M. Cott and Patents Pending

THE COTT INDEX COMPANY

INDEX BOOKS AND INDEX SYSTEMS INSTALLED FOR STATE, COUNTY AND MUNICIPAL RECORDS

Use Leaf Indexes and Loose Leaf Records

COLUMBUS, OHIO, U. S. A.

U. S. Copyright No. 103632

Caa to Cal	Page	Cam Can Cao Cap Caq	Page	Car	Page	Cas to Caz—Cb Cc Cd	Page
Callahan	1	CANADAY	2	Carmichael	6	Castleberry	13
		CANADY	3	CARNES	7		
		CANTEY	4	CARROLL	8		
		CAPELL	5	CARSELLO	9		
				CARSWELL	10		
				CARTER	11		
				CARVER	12		

Names of similar spelling and similar sound should be grouped together and given the same page number. Indicate on Sub-Index the different ways the name is spelled, duplicating the name in more than one column when necessary.

REC. U. S. PAT. OFFICE
 DeWitt
 County Indexes Since 1898
 An Identifying Trade Mark
 MADE BY THE COTT INDEX COMPANY, COLUMBUS, OHIO
 MFG. COTT PATENT INDEX SYSTEMS — 3-21-78
 COTT FAMILY NAME INDEX © 1960

RENEW THESE IMPORTANT SHEETS WHEN BY USE THEY BECOME DEFACED OR WORN
 66 buff sheets go to make up complete Set No. 0 (designated by 0 preceding numbers)
 82 buff sheets and 20 tab sheets go to make up complete Set No. 1 Regular (designated by regular numbers)
 92 buff sheets and 20 tab sheets go to make up complete Set No. 1 Split (designated by S following numbers on certain sheets
 104 buff sheets and 28 tab sheets go to make up complete Set No. 1 Split under letters B-C-H-M and S)
 Economical to order complete sets. When ordering one or more buff sheets (broken sets) give complete numbers, etc., appearing
 on this margin. Order tab sheets by alphabet lettering.

0.7

Ce Cf Cg Ci	Page	Cha to Chi to Chk	Page	Chl to Chz—Cj Ck	Page	Cl Cm Cn	Page
		ChAMBERS	14	CHRISTIAN	23	CLARK	25
		CHANdler	15	CHRISTie	24	CLAYTON	26
		CHAncey	16			CLIFTON	27
		CHARTier	17				
		CHASSEREAU	18				
		CHAUNCEY	19				
		CHEEK	20				
		CHESHIRE	21				
		CHITTY	22				

C

Ca
Ce-Ci
Ch
Cl

Coa to Col	Page	Com Con Coo	Page	Cop Coq Cor	Page	Cos to Coz—Cp Cq	Page
Coffee	28	Combs	35	Copeland	40	Coulson	34
Cofield	29	Coney	36	Corbett	41	Counts	46
Coggins	30	Connell	37	Corbitt	41	Courson	47
Colbert	31	Conyers	38	Corbin	42	Cowart	48
Collier	32	Cooper	39	Corcoran	43	Cox	49
Collins	33			Corey	44		
Colson	34			Cornelius	45		

Names of similar spelling and similar sound should be grouped together and given the same page number. Indicate on Sub-Index the different ways the name is spelled, duplicating the name in more than one column when necessary.

REC. U. S. PAT. OFFICE
COUNTY INDICES SINCE 1898
MADE BY THE COTT INDEX COMPANY, COLUMBUS, OHIO
REG. COTT PATENT INDEX SYSTEMS — 3-21-78

Cra to Cre to Cri	Page	Crj to Cru to Crz	Page	Cs to Cz	Page	Page
Cranford	50	Cromer	54	Culbreth	60	
Crawford	51	Crook	55	Culpepper	61	
Crews	52	Crosby	56	Cunningham	62	
Cribbs	53	Crossan	57	Curdts	63	
		Crouch	58	Curls	64	
		Cruce	59	Curry	65	

Economical to order complete sets. When ordering one or more buff sheets (broken sets) give complete numbers, etc., appearing on this margin. Order tab sheets by alphabet lettering.

104 buff sheets and 20 tab sheets go to make up complete Set No. 1 Split (designated by regular numbers) under letters B-C-H-M and S.

92 buff sheets and 20 tab sheets go to make up complete Set No. 1 Regular (designated by regular numbers)

92 buff sheets and 20 tab sheets go to make up complete Set No. 1 Split (designated by 9 following numbers on certain sheets)

Co
Cr
Cu
Cy

Firms
and
Corpo-
rations
OVER

Corporations and Firms	Page	Corporations and Firms	Page
Churches	66	Continental Natl. Bank Fort Worth, Texas	102
Carter Brothers	67	Corbett & Wetherington Company	103
Carter Timber Company, Inc.	68	Corbett, Wetherington & Delonch Co.	104
Capital City First Natl. Bank of Tallahassee	69	Cowart - Stave Company	105
Central Florida Power & Light Company	70	Custom Finance of Valdosta, Inc.	106
Certain-Teed Products Corporation	71	Charles E. Stewart & Son, Inc.	107
Chase Manhattan Bank	72		
Chase National Bank of City of New York	73		
Chemical Bank	74		
Chemical Bank New York Trust Company	75		
Churchill Mortgage Corporation	76		
CIT FINANCIAL Services	77		
Citico Realty Company	78		
Citizens Bank & Trust Company	79		
Citizens Bank of Ashburn, The	80		
Citizens Bank of Habira, The	81		
Citizens Exchange Bank	82		
Citizens Exchange Bank of Pearson	83		
Citizens National Bank of Tyler, Texas	84		
Citizens & Southern Bank of Dublin, Ga.	85		
Citizens & Southern National Bank	86		
Clinch County	87		
Clinch Livestock & Investment Company	88		
Clinch Logging & Timber Company, Inc.	89		
Clinchwood, Incorporation	90		
Coggins Farms	91		
Colonial Finance Corporation	92		
Commercial Bank of Thomasville	93		
Commercial Credit Plan, Incorporation	94		
Commercial Natl. Bank of Shreveport, La.	95		
Commercial Trust Co. of Atlanta, Ga., The	96		
Commodity Credit Corporation	97		
Consolidated Naval Stores Company	98		
Container Corporation of America	99		
Continental Can Company, Inc.	100		
Continental Casualty Company	101		

Names of similar spelling and similar sound should be grouped together and given the same page number. Indicate on Sub-Index the different ways the name is spelled, duplicating the name in more than one column when necessary.

GRANTEE FILING DOCKET AND GENERAL INDEX TO REALTY DEEDS AND MORTGAGES — Echols County, Ga.

REG. U. S. PAT. OFFICE *Chas. McCall* County Indexes Since 1888 An Identifying Trade Mark

👉 **Locate Family Name by Front Index**


COTT FAMILY NAME INDEX NO. 6 © 1949
MADE BY THE COTT INDEX COMPANY, COLUMBUS, OHIO
SOLE BY JIM CLYBURN, INC., TIFTON, GA.

(4)

GRANTEES FAMILY NAMES	GIVEN NAMES ABCDEFGHIJ	GIVEN NAMES KLMNO	GIVEN NAMES PQRSTUVWXYZ	GRANTORS	DATE OF FILING				DATE OF INSTRUMENT			DATE OF RECORD			LOCATION OF PROPERTY OR OTHER DESCRIPTION	KIND OF INST.	BOOK	PAGE
					Month	Day	Year	Hr. M.	Month	Day	Year	Month	Day	Year				
Cantey	Herbert			Ferman Staten	6	22	53	9:00 AM	5	22	53	6	23	53	16th Dist, LL 50 Ferman Staten Subdivision Block 6	W/D	A 4	261
Cantey	Heyward			Herbert Cantey	10	19	59	9:30 AM	10	17	59	10	20	59	16th Dist, LL 50 Staten Subdivision Lot 6	W/D	7	149
Cantey	Herbert, etal			Heyward Cantey	12	21	60	9:10 AM	10	17	60	12	22	60	16th Dist, LL 50 Staten Subdivision Lot 6	W/D	7	340
Cantey		James		Ferman Staten	12	8	71	4:40 PM	9	2	71	12	9	71	16th Dist, LL 50 1 A.	W/D	11	347
Cantey	Heyward, etal			D. B. Daniels, etal	11	19	73	11:15 AM	8	5	70	11	19	73	11th Dist, LL 481, 486 4 A.	W/D	13	393
Cantey	Eva, etal			D. B. Daniels, etal	11	19	73	11:15 AM	8	5	70	11	19	73	11th Dist, LL 481, 486 4 A.	W/D	13	393
Cantey	Heyward, etal			Clyde E. Ritter, etal	5	15	75	4:12 AM	5	14	75	5	16	75	11th Dist, LL 481, 486 6 A. The Mercer Land	W/D	14	565
Cantey	Eva, etal			Clyde E. Ritter, etal	5	15	75	4:12 AM	5	14	75	5	16	75	11th Dist, LL 481, 486 6 A.	W/D	14	565
Cantey		James		Bertie A. McDonald	10	27	75	9:00 AM	5	8	75	10	27	75	16th Dist, LL 50 Nellie Herndon's Subdivision Lot 15 Block B	W/D	15	91
Cantey		Janice		Ferman F. Staten	1	17	80	1:45 PM	1	11	80	1	17	80	16th Dist, LL 49 1 A. Staten Subdivision Lot 22	W/D	18	608

GRANTEE FILING DOCKET AND GENERAL INDEX TO REALTY DEEDS AND MORTGAGES — Echols County, Ga.

REG. U. S. PAT. OFFICE *Chemical* County Indexes Since 1888 An Identifying Trade Mark

 **Locate Family Name by Front Index**

COTT FAMILY NAME INDEX NO. 6 © 1989
MADE BY THE COTT INDEX COMPANY, COLUMBUS, OHIO
SOLD BY JIM CLYBURN, INC., TIFTON, GA.

(5)

GRANTEES FAMILY NAMES	GIVEN NAMES ABCDEFGHIJ	GIVEN NAMES KLMNO	GIVEN NAMES PQRSTUVWXYZ	GRANTORS	DATE OF FILING				DATE OF INSTRUMENT			DATE OF RECORD			LOCATION OF PROPERTY OR OTHER DESCRIPTION	KIND OF INST.	BOOK	PAGE
					Month	Day	Year	Hr. M.	Month	Day	Year	Month	Day	Year				
Capell	Grace Carter			J. I. Carter, etal	1	9	51	12:30 PM	11	17	50	1	9	51	13th Dist, LL 496, etal	W/D	A3	436
Capell	Grace Carter, etal			J. M. Carter, etal	4	5	56	8:00 AM	3	30	56	4	6	56	13th Dist, LL 568, 75 A	W/D	5	345
Capell	Grace Carter, etal			Board of Echols Co. Education	4	5	56	8:00 AM	4	3	56	4	6	56	13th Dist, LL 542	Corp a/c/d	5	346
Capell			etal Robert W.	Lena Youmans	4	21	56	8:00 AM	3	30	56	4	24	56	Witness of Signatures	Assign	5	357
Capell	Grace C., etal			Lena Youmans	4	21	56	8:00 AM	3	30	56	4	24	56	Witness of Signatures	Assign	5	357

GRANTEE FILING DOCKET AND GENERAL INDEX TO REALTY DEEDS AND MORTGAGES — Echols County, Ga.

REG. U. S. PAT. OFFICE *Chas. McCall* County Indexes Since 1888 An Identifying Trade Mark

👉 **Locate Family Name by Front Index**

COTT FAMILY NAME INDEX NO. 6 © 1949
MADE BY THE COTT INDEX COMPANY, COLUMBUS, OHIO
SOLD BY JIM CLYBURN, INC., TIFTON, GA.

(11)

GRANTEES FAMILY NAMES	GIVEN NAMES ABCDEFGHIJ	GIVEN NAMES KLMNO	GIVEN NAMES PQRSTUWXYZ	GRANTORS	DATE OF FILING				DATE OF INSTRUMENT			DATE OF RECORD			LOCATION OF PROPERTY OR OTHER DESCRIPTION	KIND OF INST.	BOOK	PAGE
					Month	Day	Year	Hr. M.	Month	Day	Year	Month	Day	Year				
Carter			S. M.	Baker & Company	1	7	28	12:00 N	8	31	18	1	7	28	11th Dist, LL 435 245 A. Echols Co. N 1/2	W/D	X	37
Carter	George C.			Tomlinson Fort (by Agent)	1	10	28	9:30 AM	4	18	1857	1	10	28	16th Dist, 490 A. originally Irwin now Lowndes known by # 8	W/D	X	40
Carter		John, Sr.		George C. Carter	1	10	28	9:30 AM	5	6	1862	1	10	28	16th Dist, 100 A. County of Lowndes	W/D	X	40
Carter	George C.			John Carter, Sr.	1	10	28	9:30 AM	1	14	1873	1	10	28	16th Dist, LL 8 100 A.	W/D	X	41
Carter	George C.			Joannah Nobles	1	10	28	9:30 AM	11	4	1851	1	10	28	16th Dist, LL 39 490 A. Irwin County	W/D	X	47
Carter		Mollie		John C. McKinnon	1	29	28	11:00 AM	11	12	06	1	16	29	16th Dist, LL 5, 6 430 A.	W/D	X	296
Carter	George W., etal			A. Corbitt	11	1	28	3:00 PM	10	27	28	11	14	28	Turpentine Camp originally B. F. & L. H. Rentz, Howell, Ga.	L	X	139
Carter		J. I.		J. I. Mims	11	20	28	11:00 AM	12	18	16	11	20	28	13th Dist, LL 538 54 A.	W/D	X	151
Carter		J. I.		Fargo Land Company	11	20	28	11:00 AM	8	17	15	11	20	28	13th Dist, LL 540, 571	T/L	X	151
Carter	A.			L. H. Rentz (Mrs.)	11	26	28	3:00 PM	11	2	28	11	29	28	Extending Lease Decribed on Page 70 Deed Book X	T/L	X	157
Carter		M. T.		J. A. Herndon, etal	1	21	29	3:00 PM	1	21	29	2	14	29	16th Dist, LL 8, 39 635 A.	W/D	X	302
Carter	H. F.			H. F. Hale	3	4	29	10:00 AM	2	25	29	3	18	29	1 A. Town of Melrose Lot 2 Block 23	W/D	X	341
Carter			Sallie W., etal	W. V. Kinsey	3	27	29	9:00 AM	3	5	29	4	15	29	16th Dist, LL 146, 131 30 A.	W/D	X	352
Carter		M. T., Jr.		Eva Corbett	4	21	29	9:00 AM	3	11	29	4	18	29	16th Dist, LL 38, 39 10 A., 100 A.	W/D	X	355
Carter		Lillie May, (Mrs.)		Lillie May Lightsey (Mrs.)	5	13	29	3:00 PM	1	1	27	5	20	29	11th Dist, LL 340 2 A.	W/D	X	381
Carter	Eugene			Eva Carter Corbett, etal	5	13	29	3:00 PM	1	5	28	5	20	29	11th Dist, LL 305, 340 100 A.	W/D	X	382

GRANTEE FILING DOCKET AND GENERAL INDEX TO REALTY DEEDS AND MORTGAGES — Echols County, Ga.

(11)

REG. U. S. PAT. OFFICE *Chas. McCort* County Indexes Since 1888 An Identifying Trade Mark

Locate Family Name by Front Index

COTT FAMILY NAME INDEX NO. 6 © 1949
MADE BY THE COTT INDEX COMPANY, COLUMBUS, OHIO
SOLD BY JIM CLYBURN, INC., TIFTON, GA.

GRANTEES FAMILY NAMES	GIVEN NAMES ABCDEFGH	GIVEN NAMES IJKLMNO	GIVEN NAMES PQRSTUVWXYZ	GRANTORS	DATE OF FILING				DATE OF INSTRUMENT			DATE OF RECORD			LOCATION OF PROPERTY OR OTHER DESCRIPTION	KIND OF INST.	BOOK	PAGE
					Month	Day	Year	Hr. M.	Month	Day	Year	Month	Day	Year				
Carter	Fred			Mabelle Zipperer	1	20	31	10:00 AM	1	3	31	2	17	31	11th Dist, LL 303 55 A.	W/D	X	587
Carter	Fred			Ethel Hutchinson (Mrs.)	2	9	31	10:30 AM	2	9	21	2	21	31	11th Dist, LL 303 50 A.	W/D	X	592
Carter			T. C., etal	S. T. Carter	10	6	31	4:00 PM	11	4	30	10	6	31	16th Dist, LL 9 100 A. Sale Deed	W/D	Y	39
Carter		J. C., Jr., etal		S. T. Carter	10	6	31	4:00 PM	11	4	30	10	6	31	16th Dist, LL 9 100 A.	W/D	Y	39
Carter	Gertrude (Mrs.)			James C. Carter, Jr.	10	27	31	4:00 PM	10	27	31	10	27	31	11th Dist, LL 299, 300 100 A., 150 A.	W/D	Y	46
Carter		James C., Sr.		Sallie Swilley (Mrs.)	1	4	32	10:00 AM	12	28	31	1	9	32	16th Dist, LL 131 130 A.	W/D	Y	70
Carter	George W.			B. F. Rentz	2	11	32	3:00 PM	2	11	32	2	2	32	11th Dist, LL 400, 401 780 A.	T/L	Y	83
Carter	George W.			L. H. Rentz	10	16	32	2:00 PM	10	12	32	11	2	32	11th Dist, LL 347, 386 50 A.	T/L	Y	132
Carter		J. I.		H. J. Carter	9	20	33	9:30 AM	7	26	16	9	22	33	13th Dist, LL 538, 539 490 A.	Q/C/D	Y	227
Carter	Fred			G. C. Corbett	10	20	33	5:00 PM	10	20	33	10	20	33	11th Dist, LL 303 60 A.	W/D	Y	236
Carter	Daley C.			Citizens & Southern Bank	11	7	33	10:00 AM	11	7	33	11	7	33	11th Dist, LL 301 150 A.	W/D	Y	237
Carter	Fred			Zellie Z. Swilley	12	20	33	10:00 AM	12	20	33	12	20	33	11th Dist, LL 303 60 A.	W/D	Y	253
Carter		Martin T., Sr.		Artemis Rentz	1	17	34	10:00 AM	9	17	1883	1	17	34	11th Dist, LL 301 490 A.	W/D	Y	273
Carter	H. F.			Zofe A. Carter, etal	1	30	34	3:00 PM	1	30	34	1	30	34	16th Dist, LL 83 65 A. Fee Simple Deed	D	Y	283
Carter		James C., Jr.		Gertrude Carter (Mrs.)	3	5	34	9:00 AM	3	5	34	3	5	34	LL 299, 300 100 A., etal	W/D	Y	311
Carter			S. J.	James Carter	3	11	34	10:00 AM	12	16	1861	5	14	34	16th Dist, LL 5 200 A.	W/D	Y	347

GRANTEE FILING DOCKET AND GENERAL INDEX TO REALTY DEEDS AND MORTGAGES — Echols County, Ga.

REG. U. S. PAT. OFFICE *Chambers* County Indexes Since 1888 An Identifying Trade Mark

 **Locate Family Name by Front Index**

COTT FAMILY NAME INDEX NO. 6 © 1949
MADE BY THE COTT INDEX COMPANY, COLUMBUS, OHIO
SOLD BY JIM CLYBURN, INC., TIFTON, GA.

(11)

GRANTEES FAMILY NAMES	GIVEN NAMES ABCDEFGHIJ	GIVEN NAMES JKLMNO	GIVEN NAMES PQRSTUWXYZ	GRANTORS	DATE OF FILING				DATE OF INSTRUMENT			DATE OF RECORD			LOCATION OF PROPERTY OR OTHER DESCRIPTION	KIND OF INST.	BOOK	PAGE
					Month	Day	Year	Hr. M.	Month	Day	Year	Month	Day	Year				
Carter		Mitch		Ewell Brown	4	6	34	9:00 AM	2	5	24	4	6	34	13th Dist, LL 56 100 A. Bond for Title	B/T	Y	329
Carter		James		Jonithan Echols	5	11	34	9:00 AM	8	14	1848	5	12	34	16th Dist, LL 5 490 A. Tract 1 formerly Irwin now Lowndes	W/D	Y	344
Carter	Columbus J.			Missouri J. Coleman	5	11	34		7	14	1883	5	18	34	16th Dist, LL 6 230 A.	W/D	Y	352
Carter		M. J.		Sarah Wilkerson	5	11	34	9:00 AM	2	5	1874	5	17	34	16th Dist, LL 6 230 A.	W/D	Y	352
Carter	Columbus J.			A. J. Carter	5	11	34	9:00 AM	7	29	1883	5	19	34	16th Dist, LL 5 200 A.	W/D	Y	353
Carter			Smith M.	J. A. Cranford	5	11	34	9:00 AM	11	4	30	5	25	34	11th Dist, LL 393 490 A.	W/D	Y	358
Carter		Mollie E.		Smith M. Carter	5	11	34	9:00 AM	4	2	04	5	25	34	11th Dist, LL 393	W/D	Y	358
Carter		Mitch		Ewell Brown	5	28	34	2:00 PM	5	16	34	5	28	34	16th Dist, LL 56 204 A. Mitch Carter Place	W/D	Y	359
Carter	Fred			David Wood	10	26	34	2:00 PM	10	19	34	10	26	34	11th Dist, LL 352 217 A.	W/D	Y	399
Carter	Fred			W. R. Corbett	12	20	34	4:00 PM	12	20	34	12	21	34	11th Dist, LL 303 40 A., etal	W/D	Y	405
Carter	Fred, etal			Sallie Carter (Mrs.)	12	28	34	3:00 PM	12	27	34	12	31	34	11th Dist, LL 343 490 A., etal	W/D	Y	408
Carter			W. L., etal	Sallie Carter (Mrs.)	12	28	34	3:00 PM	12	27	34	12	31	34	11th Dist, LL 343 490 A., etal	W/D	Y	408
Carter			W. L	Dan Carter	4	1	35	10:00 AM	3	25	35	4	2	35	11th Dist, LL 303, 342 40 A.	W/D	Y	444
Carter	B. S.			Eugene Carter	9	24	35	9:00 AM	12	5	34	9	27	35	11th Dist, LL 305, 340 100 A.	M/D	Y	465
Carter	Fred			W. L. Carter	1	7	36	9:00 AM	1	7	36	1	8	36	11th Dist, LL 303, 342 150 A. etal	W/D	Y	492
Carter			Sallie (Mrs.)	W. L. Carter, etal	1	7	36	9:00 AM	1	7	36	1	8	36	11th Dist, LL 343 490 A., etal	W/D	Y	493

GRANTEE FILING DOCKET AND GENERAL INDEX TO REALTY DEEDS AND MORTGAGES — Echols County, Ga.

(11)

REG. U. S. PAT. OFFICE *Chas. McCarty* County Indexes Since 1888 An Identifying Trade Mark

Locate Family Name by Front Index

COTT FAMILY NAME INDEX NO. 8 © 1949
MADE BY THE COTT INDEX COMPANY, COLUMBUS, OHIO
SOLD BY JIM CLYBURN, INC., TIFTON, GA.

GRANTEES FAMILY NAMES	GIVEN NAMES ABCDEFGH	GIVEN NAMES IJKLMNO	GIVEN NAMES PQRSTUVWXYZ	GRANTORS	DATE OF FILING				DATE OF INSTRUMENT			DATE OF RECORD			LOCATION OF PROPERTY OR OTHER DESCRIPTION	KIND OF INST.	BOOK	PAGE
					Month	Day	Year	Hr. M.	Month	Day	Year	Month	Day	Year				
Carter		Margaret		Oscar Carter	5	2	36	10:00 AM	1	28	36	5	2	36	11th Dist, LL 298 37 1/2 A.	W/D	Y	536
Carter	Fred			Mary Bowen (Mrs.), etal	9	29	36	4:05 PM	9	22	36	10	1	36	11th Dist, LL 394, 434 490 A. 160 A.	W/D	Y	554
Carter	Fred			Eugene Carter	10	19	36	11:00 AM	10	16	36	10	19	36	11th Dist, LL 305, 340 100 A.	M/D	Y	557
Carter			Zora	H. F. Carter	10	27	36	2:00 PM	10	5	36	11	3	36	16th Dist, LL 83, 101 275 A. etal	W/D	Y	563
Carter			Vada (Mrs.)	W. Carlos Howell, etal	10	29	36	1:15 PM	10	5	29	10	29	36	11th Dist, 1/2 A. Town of Howell	W/D	Y	561
Carter			Vada (Mrs.)	Jewell Valentine (Mrs.)	10	29	36	1:15 PM	10	5	29	10	29	36	11th Dist, LL 430 1/2 A. Howell N. half of lot 2	W/D	Y	561
Carter	Fred			John S. Lightsey	2	8	37	10:00 AM	1	29	37	2	11	37	11th Dist, LL 305, 340 123 A.	W/D	Y	599
Carter		J. S.		James C Carter	3	25	37	1:00 PM	9	19	23	3	25	37	16th Dist, LL 85, 86 30 A. 180 A.	W/D	Z	25
Carter	H. J. (Mrs.)			W. B. Sullivan (Mrs.)	4	6	37	10:30 AM	4	2	37	4	8	37	11th Dist, LL 434, 395 160 A. 490 A.	M/D	Z	32
Carter	Fred			Eugene Carter	9	4	37	12:00 N	10	16	37	9	7	37	11th Dist, LL 305, 340 100 A.	M/D	Z	104
Carter	Fred			Echols County Commissioner					6	1	37	9	7	37	16th Dist, LL 10 245 A.	D	Z	106
Carter		James C., Sr.		Stoten D. Kinsey	3	9	38	12:45 PM	7	24	37	3	17	38	16th Dist, LL 132 50.55 A.	M/D	Z	222
Carter		J. S.		Henry Kinsey (Estate)	3	21	38	3:00 PM	10	2	20	3	21	38	16th Dist, LL 131 75 A.	ADM/D	Z	226
Carter			W. L.	Sallie Copeland	11	29	38	2:00 PM	11	8	35	12	8	38	11th Dist, LL 398 75 A. with transfer to Ben Daniels	M/D	Z	308
Carter	B. S., etal			B. S. Carter	5	12	39	AM	5	12	39	5	15	39	16th Dist, LL 38 1 A. Sardis Baptist Church	W/D	Z	348
Carter			W. L.	Universal Credit Company	1	24	40	10:00 AM	1	18	40	1	31	40	Release Verbatim	R/V	Z	457

GRANTEE FILING DOCKET AND GENERAL INDEX TO REALTY DEEDS AND MORTGAGES — Echols County, Ga.

REG. U. S. PAT. OFFICE *Chas. McCall* County Indexes Since 1888 An Identifying Trade Mark

👉 **Locate Family Name by Front Index**

COTT FAMILY NAME INDEX NO. 8 © 1949
MADE BY THE COTT INDEX COMPANY, COLUMBUS, OHIO
SOLD BY JIM CLYBURN, INC., TIFTON, GA.

(11)

GRANTEES FAMILY NAMES	GIVEN NAMES ABCDEFGHIJ	GIVEN NAMES KLMNO	GIVEN NAMES PQRSTUVWXYZ	GRANTORS	DATE OF FILING				DATE OF INSTRUMENT			DATE OF RECORD			LOCATION OF PROPERTY OR OTHER DESCRIPTION	KIND OF INST.	BOOK	PAGE
					Month	Day	Year	Hr. M.	Month	Day	Year	Month	Day	Year				
Carter			Ray	Fannie Carter (Mrs.)	3	5	40	10:00 AM	10	7	40	12	13	40	16th Dist, LL 56 50 A., etal	W/D	Z	520
Carter		J. I.		Belle Allen (Mrs.)	1	9	41	3:00 PM	1	9	41	1	10	41	13th Dist, LL 498 490 A., etal	W/D	Z	529
Carter		J. I.		N. Allen (Estate)	1	10	41		1	9	41	1	10	41	13th Dist, LL 498 490 A., etal	ADM/D	Z	529
Carter			Sallie(Mrs)	H. J. Carter	3	11	41	3:00 PM	5		28	3	13	41	13th Dist, LL 568 75 A.	W/D	Z	554
Carter		J. C.		Lois Carter (Mrs.)	4	10	41	8:00 AM	3	18	41	4	10	41	16th Dist, LL 9 100 A., 1/2 undivided interest	W/D	Z	565
Carter		Leon,etal		Ewell Carter, etal	8	19	41	2:30 PM	8	19	41	8	19	41	11th Dist, LL 300 100 A.	W/D	Z	595
Carter		Louise,etal		Ewell Carter, etal	8	19	41	2:30 PM	8	19	41	8	19	41	11th Dist, LL 300 100 A.	W/D	Z	595
Carter		Leon,etal		First National Bank	8	19	41	3:00 PM	8	15	41	8	19	41	Transfer and Assignment of Security Deed. Deed Book Z page 107-108	Trans.	Z	595
Carter		Louise,etal		First National Bank	8	19	41	3:00 PM	8	15	41	8	19	41	Transfer and Assignment of Security Deed. Deed Book Z page 107-108	Trans.	Z	595
Carter	Essie (Mrs.)			J. S. Carter	8	22	41	10:00 AM	5	1	41	8	22	41	16th Dist, LL 86 180 A.	W/D	Z	596
Carter		M. T.		J. E. Lewis (Estate)	9	8	41	11:00 AM	9	1	41	9	8	41	11th Dist, LL 436, 437, All of land lots. Part of 435	Q/C/D	Z	600
Carter		M. T.		S. M. Carter	9	8	41	11:00 AM	9	6	41	9	8	41	11th Dist, LL 436, 437, All of land lots. Part of 435	Q/C/D	A 1	1
Carter		Lourrie,etal		J. J. Bennett	12	18	41	9:00 AM	11	29	41	12	18	41	Haylow lot 4 block 135	W/D	A 1	43
Carter		Nancy, etal		J. J. Bennett	12	18	41	9:00 AM	11	29	41	12	18	41	Haylow lot 4 block 135	W/D	A 1	43
Carter		J. C.,Sr.		J. E. Culpepper	4	15	42	2:30 PM	12	5	41	4	15	42	2 plats for estate of J. E. Carter	Plat	A 1	80
Carter		J. C.,Sr. (Mrs.)		J. C. Carter, Sr. (Estate)	5	1	42	1:00 PM	4	29	42	5	1	42	16th Dist, LL 99 84, 245 A.	D	A 1	82

GRANTEE FILING DOCKET AND GENERAL INDEX TO REALTY DEEDS AND MORTGAGES — Echols County, Ga.

(11)

REG. U. S. PAT. OFFICE *Chas. McCarty* County Indexes Since 1888 An Identifying Trade Mark

Locate Family Name by Front Index

COTT FAMILY NAME INDEX NO. 6 © 1949
MADE BY THE COTT INDEX COMPANY, COLUMBUS, OHIO
SOLD BY JIM CLYBURN, INC., TIFTON, GA.

GRANTEES FAMILY NAMES	GIVEN NAMES ABCDEFGH	GIVEN NAMES IJKLMNO	GIVEN NAMES PQRSTUVWXYZ	GRANTORS	DATE OF FILING				DATE OF INSTRUMENT			DATE OF RECORD			LOCATION OF PROPERTY OR OTHER DESCRIPTION	KIND OF INST.	BOOK	PAGE
					Month	Day	Year	Hr. M.	Month	Day	Year	Month	Day	Year				
Carter	H. F. (Mrs.)			Eugene Carter	6	5	42	3:30 PM	6	2	42	6	6	42	11th Dist. LL 305, 340 100 A.	M/D	A 1	90
Carter		M. T.		M. T. Carter (Mrs.)	6	22	42	6:00 PM	6	18	42	6	23	42	11th Dist. LL 391 145 A.	W/D	A 1	94
Carter		Lois (Mrs.)		T. C. Carter (Mrs) etal	9	12	42	6:00 PM	1	20	41	9	17	42	11th Dist. LL 384 100 A.	W/D	A 1	103
Carter		Lois (Mrs)		T. C. Carter (Mrs.)	9	12	42	6:00 PM	1	20	41	9	17	42	11th Dist. LL 393 75 A.	W/D	A 1	103
Carter	Fred			F. W. Schroer, Sr.	1	20	43	11:00 AM	1	2	43	1	21	43	11th Dist, LL 304 100 A., etal	W/D	A 1	157
Carter		J. H.		Eunice Tomlinson, etal	1	22	43	2:30 PM	10	22	37	1	22	43	16th Dist, LL 56 5 A.	W/D	A 1	159
Carter	Fred			Ben Daniels	2	1	43	10:00 AM	1	15	43	2	2	43	Transfer of Security Deed	T	A 1	162
Carter		H. J.		R. J. Carter, etal	4	16	43	6:00 PM	1	18	22	4	17	43	11th Dist, LL 390 300 A.	W/D	A 1	195
Carter		H. J. (Mrs.)		M. T. Carter	4	19	43	12:00 N	6	18	42	4	19	43	11th Dist, LL 347 175 A.	W/D	A 1	195
Carter		H. J. (Mrs.)		National Turpentine Pulpwood Corporation	5	12	43	10:00 AM	4	19	43	5	14	43	11th Dist, LL 347 175 A.	Q/C/D	A 1	201
Carter	Fred			Eugene Carter	5	26	43	3:00 PM	5	24	43	5	27	43	11th Dist, LL 305, 340 100 A.	M/D	A 1	204
Carter	Fred			Lillie Mae Carter (Mrs.), etal	12	1	43	11:00 AM	11	13	43	12	2	43	11th Dist, LL 340 2 A.	M/D	A 1	264
Carter	Fred			Jesse Lightsey	1	3	44	3:00 PM	12	10	43	1	20	44	11th Dist, LL 301 250 A.	T/L	A 1	276
Carter	Fred			Jesse Lightsey	3	1	44	12:00 N	2	26	44	3	1	44	11th Dist, LL 301 20 A.	M/D	A 1	289
Carter	Fred			Mararet Carter (Mrs.)	3	1	44	12:00 N	2	18	44	3	1	44	11th Dist, LL 301 150 A.	T/L	A 1	290
Carter	Fred			Martha Williams	3	16	44	11:00 AM	3	11	44	3	16	44	11th Dist, LL 340 150 A.	W/D	A 1	297

GRANTEE FILING DOCKET AND GENERAL INDEX TO REALTY DEEDS AND MORTGAGES — Echols County, Ga.

REG. U. S. PAT. OFFICE *Chas. McCall* County Indexes Since 1888 An Identifying Trade Mark

👉 Locate Family Name by Front Index

COTT FAMILY NAME INDEX NO. 8 © 1949
MADE BY THE COTT INDEX COMPANY, COLUMBUS, OHIO
SOLD BY JIM CLYBURN, INC., TIFTON, GA.

(11)

GRANTEES FAMILY NAMES	GIVEN NAMES ABCDEFGHIJ	GIVEN NAMES KLMNO	GIVEN NAMES PQRSTUWXYZ	GRANTORS	DATE OF FILING				DATE OF INSTRUMENT			DATE OF RECORD			LOCATION OF PROPERTY OR OTHER DESCRIPTION	KIND OF INST.	BOOK	PAGE
					Month	Day	Year	Hr. M.	Month	Day	Year	Month	Day	Year				
Carter	Allie, etal			M. T. Carter	4	1	44	10:00 AM	3	25	44	4	1	44	16th Dist, LL 36, 37 150 A.	W/D	A 1	373
Carter		J. B.		W. T. Hiers	6	1	44	10:00 AM	7	28	43	6	12	44	11th Dist, LL 524 20 A.	W/D	A 1	395
Carter	Allie, etal			M. T. Carter	9	4	44	4:00 PM	4	8	44	9	4	44	16th Dist, LL 436 150 A.	W/D	A 1	505
Carter	George L., etal			Mable Kinsey (Mrs.), etal	9	21	44	11:00 AM	9	15	44	9	21	44	16th Dist, LL 129 113.18 A. unit 5	W/D	A 1	525
Carter	Blanche Kinsey (Mrs.)			Mable Kinsey (Mrs.), etal	9	21	44	11:00 AM	9	15	44	9	21	44	16th Dist, LL 129 113.18 A.	W/D	A 1	525
Carter	Fred			Jesse Lightsey	1	31	45	11:00 AM	1	23	45	2	6	45	11th Dist, LL 298, 301 250 A.	M/D	A 2	37
Carter	Forrest			Barney S. Carter	6	4	45	10:00 AM	12	22	44	6	14	45	16th Dist, LL 55 200 A.	W/D	A 2	191
Carter		Leon		Louise Carter	12	28	45	12:00 N	12	27	45	1	2	46	11th Dist, LL 300 100 A.	W/D	A 2	372
Carter		Leon, etal		First National Bank of Valdosta	1	1	46	11:00 AM	8	5	41	1	7	46	Cancellation of Loan	CANC	A 2	371
Carter		Louise, etal		First National Bank of Valdosta	1	1	46	11:00 AM	8	5	41	1	7	46	Cancellation of Loan	CANC	A 2	371
Carter		M. T.		J. W. Culpepper					3	14	44	1	12	46	16th Dist, LL 37 55 A.	W/D	A 2	388
Carter			Radar C.	M. T. Carter, etal	1	11	46	10:00 AM	3	25	44	1	18	46	16th Dist, LL 435, 436 150 A.	W/D	A 2	394
Carter	Frank			M. T. Carter	1	11	46	10:00 AM	3	25	44	1	18	46	16th Dist, LL 9, 38 150 A.	W/D	A 2	395
Carter		Lawson C.		M. T. Carter	1	11	46	10:00 AM	3	25	44	1	18	46	16th Dist, LL 38 150 A.	W/D	A 2	395
Carter		J. B.		J. W. Herrin	1	15	46	10:00 AM	1	12	46	1	15	46	11th Dist, LL 524 40 A.	W/d	A 2	390
Carter			W. M.	Federal Land Bank	2	1	46	12:00 N	1	28	46	2	18	46	Partial Lien Release Bank Loan # G57-237	Release	A 2	414

GRANTEE FILING DOCKET AND GENERAL INDEX TO REALTY DEEDS AND MORTGAGES — Echols County, Ga.

(11)

REG. U. S. PAT. OFFICE *Chas. M. Cotts* County Indexes Since 1888 An Identifying Trade Mark

Locate Family Name by Front Index

COTT FAMILY NAME INDEX NO. 8 © 1949
MADE BY THE COTT INDEX COMPANY, COLUMBUS, OHIO
SOLD BY JIM CLYBURN, INC., TIFTON, GA.

GRANTEES FAMILY NAMES	GIVEN NAMES ABCDEFGH	GIVEN NAMES IJKLMNO	GIVEN NAMES PQRSTUVWXYZ	GRANTORS	DATE OF FILING				DATE OF INSTRUMENT			DATE OF RECORD			LOCATION OF PROPERTY OR OTHER DESCRIPTION	KIND OF INST.	BOOK	PAGE
					Month	Day	Year	Hr. M.	Month	Day	Year	Month	Day	Year				
Carter		Ida		Harry M. Carter	2	19	46	11:00 AM	8	15	46	8	15	46	Rent Note	R/N	A 2	415
Carter			Wesley	Mat Bradley	2	20	46	12:00 N	7	16	42	3	7	46	Town of Haylow Lot 6 Block 135 Julia Bradley Estate	W/D	A 2	424
Carter			W. M.	H. Langdale	5	16	46	12:00 N	5	3	46	5	17	46	11th Dist, LL 345 83.57 A.	Q/C/D	A 2	455
Carter	Fred			W. M. Carter	5	16	46	12:00 N	3	15	46	5	17	46	11th Dist, LL 345 83.57 A.	W/D	A 2	455
Carter			W. M.	Federal Land Bank of Columbia					4	15	46	5	17	46	11th Dist, LL 345 83.57 A. Partial Release of Lien G57-237	Release	A 2	456
Carter			R. C.	Allie Carter Corbett (Mrs.), etal	9	11	46	12:00 N	9	7	46	9	11	46	11th Dist, LL 436 50 A.	W/D	A 2	488
Carter	B. S.			M. T. Carter	11	1	46	10:00 AM	11	1	46	12	27	46	16th Dist, LL 53 2 A.	W/D	A 2	527
Carter			W. L.	Mollie Carter (Estate)	11	25	46	12:00 N	11	5	46	11	27	46	16th Dist, LL 5 200 A. Admini- strators Deed by Wilton R. Corbett	ADM/D	A 2	509
Carter		Oscar		Margaret Carter	2	17	47	10:00 AM	2	17	47	2	17	47	11th Dist, LL 298 50 A., etal	W/D	A 2	538
Carter			Russell	J. I. carter, etal	4	23	47	12:00 N	4	21	47	4	30	47	13th Dist, LL 572 40 A.	W/D	A 2	557
Carter	Guy			Oscar Carter	10	9	47	11:00 AM	10	9	47	10	9	47	11th Dist, LL 298 1 A.	W/D	A 2	597
Carter	Fred			Margaret Carter (Mrs.)	2	20	48	4:00 PM	1	30	45	2	28	48	11th Dist, LL 301 150 A.	T/L	A 3	58
Carter	Fred			Jesse Lightsey	2	20	48	4:00 PM	2	6	48	2	28	48	11th Dist, LL 298, 301 Timber Lease	T/L	A 3	59
Carter		J. S.		James Calvin Carter, Sr.(Estate)	6	16	48	10:00 AM	4	29	42	6	16	48	16th Dist, LL 99, 100 84.245 A. Commissioners' division	C/D	A 3	86
Carter		M. T.		Willie Fred Roberts	11	30	48	10:00 AM	11	29	48	11	30	48	11th Dist, LL 439 39.4 A.	W/D	A 3	219
Carter	B. S.			Lamar Corbett	1	12	49	1:30 PM	1	7	49	1	13	49	16th Dist, LL 54 100 A.	W/D	A 3	235

GRANTEE FILING DOCKET AND GENERAL INDEX TO REALTY DEEDS AND MORTGAGES — Echols County, Ga.

COTT FAMILY NAME INDEX—No. 0
Copyright 1938 A-122569

Locate Family Name by Front Index

Made by The Cott Index Company, Columbus, Ohio
Sold by Fooks & Davies, Inc., Atlanta, Ga.

(11)

GRANTEES FAMILY NAMES	GIVEN NAMES ABCDEFGHIJ	GIVEN NAMES IJKLMNO	GIVEN NAMES PQRSTUVWXYZ	GRANTORS	DATE OF FILING				DATE OF INSTRUMENT			DATE OF RECORD			LOCATION OF PROPERTY OR OTHER DESCRIPTION	KIND OF INST.	BOOK	PAGE
					Month	Day	Year	Hr. M.	Month	Day	Year	Month	Day	Year				
Carter	Fred (Mrs.)			Jesse Lightsey	2	28	49	9:30 AM	2	25	49	3	9	49	11th Dist, LL 298 202 A., et.al.	M/D	A3	272
Carter	Forest			H. C. Layton	8	24	49	9:00 AM	8	24	49	8	25	49	16th Dist, LL 55 1 A.	W/D	A3	299
Carter	Forest			Barney S. Carter, et.al.					9	22	49	10	1	49	16th Dist, LL 38 18 A.	W/D	A3	311
Carter			Russell	J. T. Carter	4	20	50	9:00 AM	4	2	50	4	2	50	13th Dist, LL 538 2,505 A., et.al.	W/D	A3	354
Carter		J. I.		Russell Carter, et.al.	4	20	50	9:00 AM	4	6	50	4	20	50	13th Dist, LL 538 2,505 A., et.al.	M/D	A3	355
Carter	Fred			Eugene Carter	5	2	50	11:00 AM	5	2	50	5	2	50	11th Dist, LL 305,340 ..100 A.	M/D	A3	356
Carter			Will	H. J. Carter	11	7	50	10:00 AM	1	9	50	12	4	50	11th Dist, LL 390 490 A., et.al.	W/D	A3	407
Carter	Fred			H. J. Carter (Mrs.)	11	7	50	10:00 AM	9	18	50	12	4	50	11th Dist, LL 296 40 A., et.al.	W/D	A3	407
Carter			Russell	J. I. Carter, et.al.	1	9	51	12:30 PM	11	17	50	1	9	51	LL 539,572	W/D	A3	436
Carter		J. I.		Carlton Carter, et.al.	1	16	51	2:30 PM	1	9	51	1	17	51	13th Dist, LL 496-498, et.al.	M/D	A3	446
Carter			Ray	W. R. Peterson	1	27	51	11:30 AM	1	26	51	1	29	51	16th Dist, LL 56 60 A.	W/D	A3	451
Carter	H. J. (Mrs.)			Virginia Carter Wetherington	2	6	51	2:30 PM	12	15	50	2	7	51	11th Dist, LL 342 280 A., et.al.	M/D	A3	458
Carter	H. J. (Mrs.)			Susie Carter Crook	2	6	51	2:30 PM	9	18	50	2	7	51	11th Dist, LL 347 477 A., et.al.	M/D	A3	462
Carter	H. J. (Mrs.)			Thelma Carter Sullivan	2	6	51	2:30 PM	2	3	51	2	3	51	11th Dist, LL 349 100 A., et.al.	M/D	A3	463
Carter	H. J. (Mrs.)			Will Carter	2	6	51	2:30 PM	9	18	50	2	8	51	11th Dist, LL 390 490 A., et.al.	M/D	A3	464
Carter	H. J.			Fred Carter	2	6	51	2:30 PM	9	18	50	2	8	51	11th Dist, LL 296 40 A., et.al.	M/D	A3	467

GRANTEE FILING DOCKET AND GENERAL INDEX TO REALTY DEEDS AND MORTGAGES — Echols County, Ga.

(11)

COTT FAMILY NAME INDEX—No. 0
Copyright 1933 A-122569

Locate Family Name by Front Index

REG. U. S. PAT. OFFICE *Chas. McColl* County Indexes Since 1888
An Identifying Trade Mark

GRANTEES FAMILY NAMES	GIVEN NAMES ABCDEFGHIJ	GIVEN NAMES IJKLMNO	GIVEN NAMES PQRSTUVWXYZ	GRANTORS	DATE OF FILING				DATE OF INSTRUMENT			DATE OF RECORD			LOCATION OF PROPERTY OR OTHER DESCRIPTION	KIND OF INST.	BOOK	PAGE
					Month	Day	Year	Hr. M.	Month	Day	Year	Month	Day	Year				
Carter	Fred			H. J. Carter (Mrs.)	2	20	51	3:00 PM	9	18	50	2	22	51	11th Dist, LL 303 12 A.	Deed	A3	473
Carter	Fred			Langdale Company	2	20	51	3:00 PM	2	20	51	2	22	51	11th Dist, LL 393 75 A.	Deed	A3	473
Carter		M. T.		Phillips Petroleum Company	3	19	51	10:00 AM	1	28	51	3	26	51	11th Dist, LL 346 200 A., et.al.	Release O/G/L	A3	480
Carter			W. M.	Phillips Petroleum Company	4	2	51	10:00 AM	2	28	51	4	10	51	16th Dist, LL 345 246.50 A.	Release O/G/L	A3	486
Carter	Fred			Susie Carter Crook	4	7	51	10:00 AM	4		51	4	9	51	11th Dist, LL 343 110 A.	W/D	A3	484
Carter	Carlton			J. I. Carter, et.al.	4	7	51	3:00 PM	11	17	50	4	24	51	13th Dist, LL 537 40 A., et.al.	W/D	A3	488
Carter		John M.		John B. Logan	4	17	51	10:00 AM	4	16	51	4	26	51	LL 8-10 3,000 A., et.al.	T/L	A3	489
Carter	Forrest			B. S. Carter (Estate)	5	28	51	2:00 PM	5	19	51	5	29	51	16th Dist, LL 54 50 A., et.al. Contract Agreement	CONTR AGR	A3	500
Carter	Fred, et.al.			Humble Oil & Refining Company	7	31	51	10:00 AM	7	10	50	8	3	51	Blanket release of oil lease	Release O/L	A3	517
Carter	H. J. (Mrs.), et.al.			Humble Oil & Refining Company	7	31	51	10:00 AM	7	10	50	8	3	51	Blanket release of oil lease	Release O/L	A3	517
Carter		Oscar, et.al.		Margaret Carter, et.al.	11	1	51	2:00 PM	11	10	50	11	1	51	11th Dist, LL 298,301 150 A.	W/D	A3	578
Carter	Guy, et.al.			Margaret Carter, et.al.	11	1	51	2:00 PM	11	10	50	11	1	51	11th Dist, LL 298,301 150 A.	W/D	A3	578
Carter	Gladys			W. W. Pennington	11	29	51	10:00 AM	8	6	51	11	30	51	LL 96.97 400 A.	W/D	A3	601
Carter		John M.		Reynolds Lumber Company	1	2	52	10:00 AM	12	29	51	1	3	52	13th Dist, LL 8-10,65,66,84 3,000 A.	Q/C/D	A4	6
Carter	Carlton			John F. Daugharty	12	22	52	11:00 AM	12	13	52	12	23	52	13th Dist, LL 496,498, 540 Release of Mortgage	Release	A4	104
Carter	Fred			Jesse Lightsey	2	24	53	10:30 AM	2	24	53	2	26	53	11th Dist, LL 301 20 A.	W/D	A4	156
Carter	Fred			Jesse Lightsey	2	24	53	10:30 AM	2	24	53	2	26	53	11th Dist, LL 298,301 214 A.	L/D	A4	190

GRANTEE FILING DOCKET AND GENERAL INDEX TO REALTY DEEDS AND MORTGAGES — Echols County, Ga.

REG. U. S. PAT. OFFICE *Chester* County Indexes Since 1888 An Identifying Trade Mark

👉 **Locate Family Name by Front Index**

COTT FAMILY NAME INDEX NO. 9 © 1949
MADE BY THE COTT INDEX COMPANY, COLUMBUS, OHIO
SOLD BY JIM CLYBURN, INC., TIFTON, GA.

(11)

GRANTEES FAMILY NAMES	GIVEN NAMES ABCDEFGHIJ	GIVEN NAMES KLMNO	GIVEN NAMES PQRSTUWXYZ	GRANTORS	DATE OF FILING				DATE OF INSTRUMENT			DATE OF RECORD			LOCATION OF PROPERTY OR OTHER DESCRIPTION	KIND OF INST.	BOOK	PAGE
					Month	Day	Year	Hr. M.	Month	Day	Year	Month	Day	Year				
Carter		M. T.		N. B. Gill (Mrs.)	5	19	53	8:30 AM	11	15	21	5	19	53	11th Dist, LL 438 50 A.	W/D	A 4	227
Carter	Forrest, etal			Flora Carter Corbett	9	9	53	2:00 PM	9	9	53	9	10	53	16th Dist, LL 54 50 A. Fee Simple Deed	D	A 4	361
Carter			W. L.	Fred Carter	9	21	53	9:00 AM	9	11	53	9	22	53	11th Dist, LL 393 75 A.	W/D	A 4	326
Carter	Fred			Johnnie Thornton, etal	6	17	55	8:00 AM	6	15	55	6	27	55	11th Dist, LL 346, 347 41 A.	W/D	5	50
Carter	Fred			Randall Thornton	6	17	55	8:00 AM	6	15	55	6	28	55	11th Dist, LL 345 10.3 A.	W/D	5	50
Carter			Russell	H. Langdale	1	27	56	8:00 AM	11	2	55	2	7	56	13th Dist, LL 572, 573, 574, 537, 538, 539 1484 A.	AFFID	5	287
Carter			Russell	Arrie Carter Smith, etal	1	27	56	8:00 AM			56	2	7	56	13th Dist, LL 573, 574	Q/C/D	5	287
Carter			Russell	J. M. Carter	1	27	56	8:00 AM	1	3	56	2	7	56	13th Dist, LL 538, 539, 572, 573, 574, 537 1484 A.	AFFID	5	288
Carter			Russell	Emory Carter	1	27	56	8:00 AM	1	19	56	2	7	56	13th Dist, LL 538, 539, 572, 573, 574, 537	AFFID	5	288
Carter	Fred			Randall Thornton	2	24	56	8:00 AM	5	22	56	5	25	56	11th Dist, LL 345	L/D	5	379
Carter		J. M.		Sallie Carter (Mrs.)	2	27	56	5:00 PM	2	20	56	2	28	56	13th Dist, LL 568 75 A.	W/D	5	316
Carter	Fred			Robert Lee Christian, J.	3	31	56	8:00 AM	3	31	56	4	6	56	11th Dist, LL 345, 9 426 A.	W/D	5	342
Carter	D. E.			Frank C. Carter	12	11	56	10:30 AM	12	10	56	12	12	56	16th Dist, LL 38, 9 150 A.	M/D	5	484
Carter	Fred			Virginia Carter Wetherington	12	14	56	5:00 AM	12	11	56	12	17	56	11th Dist, LL 343 157.8 A.	W/D	5	486
Carter		J. S.		Essie Carter (Mrs.)	12	31	56	11:00 AM	12	31	56	12	31	56	16th Dist, LL 85, 86 30 A. 180 A.	W/D	5	489
Carter	Fred			Lamar Corbett	2	12	57	9:00 AM	2	1	57	2	14	57	16th Dist, LL 53 164 A. Lige Carter Old Home Place	L/D	5	530

GRANTEE FILING DOCKET AND GENERAL INDEX TO REALTY DEEDS AND MORTGAGES — Echols County, Ga.

(11)

REG. U. S. PAT. OFFICE *Chas. M. Cott* County Indexes Since 1888 An Identifying Trade Mark

Locate Family Name by Front Index

COTT FAMILY NAME INDEX NO. 8 © 1949
MADE BY THE COTT INDEX COMPANY, COLUMBUS, OHIO
SOLD BY JIM CLYBURN, INC., TIFTON, GA.

GRANTEES FAMILY NAMES	GIVEN NAMES ABCDEFGH	GIVEN NAMES IJKLMNO	GIVEN NAMES PQRSTUVWXYZ	GRANTORS	DATE OF FILING				DATE OF INSTRUMENT			DATE OF RECORD			LOCATION OF PROPERTY OR OTHER DESCRIPTION	KIND OF INST.	BOOK	PAGE
					Month	Day	Year	Hr. M.	Month	Day	Year	Month	Day	Year				
Carter	Fred			Lamar Corbett	2	12	57	9:00 AM	2	2	57	2	14	57	16th Dist, LL 54, 85 40 A.	L/D	5	532
Carter		Mary Catherine Beck (Mrs.)		Oscar Carter	3	25	57	1:30 PM	3	25	57	3	26	57	11th Dist, LL 298, 301 1/8 Undivided Interest	W/D	6	27
Carter		Oscar		Mary Catherine Beck Carter (Mrs)	3	25	57	1:30 PM	3	25	57	3	26	57	11th Dist, LL 298, 301 1/8 Undivided Interest	W/D	6	27
Carter		J. B.		J. W. Herrin	8	12	57	9:00 AM	8	10	57	8	12	57	11th Dist, LL 524	W/D	6	304
Carter		J. B. (Mrs.)		C. J. Herrin	1	17	58	3:00 PM	1	11	58	1	17	58	11th Dist, LL 492 1 A.	W/D	6	415
Carter			Paul E.	C. T. Ham	8	5	58	4:30 PM	8	5	58	8	6	58	16th Dist, LL 50 1 A.	W/D	6	489
Carter			R. C.	Frank C. Carter	8	27	58	3:00 PM	8	23	58	8	27	58	16th Dist, LL 38 20 A. 1/7 Undivided Interest	W/D	6	498
Carter			R. C.	Beulah Carter (Mrs.)	8	27	58	3:00 PM	8	23	58	8	27	58	16th Dist, LL 38 150 A.	W/D	6	499
Carter			R. C.	Cuba C. Sandlin (Mrs.)	9	3	58	9:00 AM	9	2	58	9	3	58	16th Dist, LL 38 150 A.	W/D	6	500
Carter			R. C.	Clyde Hiers (Mrs.)	9	29	58	2:00 PM	9	18	58	9	20	58	16th Dist, LL 38 150 A. 1/7 Undivided Interest	W/D	6	518
Carter			R. C.	Luelle C. Pinholster (Mrs.) etal	9	29	58	2:00 PM	9	6	58	9	30	58	16th Dist, LL 38 150 A. 1/7 Undivided Interest	W/D	6	519
Carter			R. C.	E. P. Nabors	1	16	59	10:00 AM	11	24	59	1	16	59	16th Dist, LL 38 150 A. 1/7 Undivided Interest	W/D	6	575
Carter			Willie Martin	Frank Carter	2	3	59	9:00 AM	1	13	59	2	3	59	16th Dist, LL 38 75 A.	W/D	6	598
Carter	Charles			Frank Carter	2	3	59	9:00 AM	1	13	59	2	3	59	16th Dist, LL 38 76 A.	W/D	6	599
Carter	Forrest			Nora Carter Stone (Mrs.)	4	20	59	9:00 AM	4	16	59	4	23	59	16th Dist, LL 54 89 A. Deed of Exchange	D/E	7	56
Carter	Effie (Mrs.)			John H. Rentz	6	24	59	1:30 PM	10	23	1899	6	25	59	1 A. Town of Howell Lot 3, etal	W/D	7	75

GRANTEE FILING DOCKET AND GENERAL INDEX TO REALTY DEEDS AND MORTGAGES — Echols County, Ga.

REG. U. S. PAT. OFFICE *Chambers* County Indexes Since 1888 An Identifying Trade Mark

👉 **Locate Family Name by Front Index**

COTT FAMILY NAME INDEX NO. 8 © 1949
MADE BY THE COTT INDEX COMPANY, COLUMBUS, OHIO
SOLD BY JIM CLYBURN, INC., TIFTON, GA.

(11)

GRANTEES FAMILY NAMES	GIVEN NAMES ABCDEFGHIJ	GIVEN NAMES KLMNO	GIVEN NAMES PQRSTUWXYZ	GRANTORS	DATE OF FILING				DATE OF INSTRUMENT			DATE OF RECORD			LOCATION OF PROPERTY OR OTHER DESCRIPTION	KIND OF INST.	BOOK	PAGE
					Month	Day	Year	HR. M.	Month	Day	Year	Month	Day	Year				
Carter			J. A., etal	Ruth Stewart (Mrs.)	7	6	59	9:30 AM	6	30	59	7	6	59	Affidavit on Land in Howell, Ga.	AFFID	7	80
Carter			Oscar	Mary Catherine Beck Carter (Mrs)	8	24	59	9:00 AM	8	22	59	8	24	59	11th Dist, LL 298, 301	W/D	7	113
Carter	Fred			The Langdale Company	10	21	59	9:10 AM	10	12	59	10	21	59	11th & 16th Dist, LL 304, 305 2239 A., etal	S/D	7	149
Carter			Ray	W. R. Peterson	10	28	59	10:00 AM	10	28	59	10	28	59	16th Dist, LL 56 60 A.	W/D	7	151
Carter			John H.	Georgiam Tomlinson	10	28	59	11:00 AM	2	21	12	10	28	59	16th Dist, 5 A.	W/D	7	152
Carter	Alice Marie			Charles Carter	3	4	60	9:30 AM	1	13	59	3	8	60	16th Dist, LL 38 76 A.	W/D	7	229
Carter			Paul E.	Ferman F. Staten	3	5	60	9:45 AM	2	20	57	3	8	60	16th Dist, LL 50	W/D	7	229
Carter			Ray S.	Elmer S. Carter	4	1	60	3:30 PM	3	29	60	4	4	60	11th Dist, LL 393, 394 50 A., 490 A.	L/D	7	238
Carter			J. H.	Georgia Tomlinson (Mrs.)	7	11	60	9:10 AM	11	30	34	7	11	60	16th Dist, LL 56 5 A.	W/D	7	263
Carter			Ray	Annie Tomlinson Kinsey, etal	8	26	60	8:30 AM	7	18	60	8	26	60	12th Dist, LL 56 171.5 A.	Q/C/D	7	286
Carter			Ray	Harry Mitchel Carter, etal	8	26	60	8:30 AM	7	11	60	8	26	60	12th Dist, LL 56 171.5 A.	W/D	7	287
Carter			Smith M.	Eugene Carter	10	4	60	5:10 PM	1	22	1900	10	5	60	11th Dist, LL 394 490 A.	W/D	7	315
Carter			S. M.	Abbie Carter	10	4	60	5:10 PM	12	29	09	10	5	60	11th Dist, LL 394 490 A.	W/D	7	315
Carter			S. M.	Lila McKeithen	10	4	60	5:10 PM	12	29	09	10	5	60	11th Dist, LL 394 490 A.	W/D	7	316
Carter	Mrs. Forest			Georgia Forestry Commission	12	6	61	10:25 AM	10	11	61	12	8	61	16th Dist, LL 55 1/2 A.	Q/C/D	7	564
Carter			John S.	W. E. Norsworthy	1	12	62	11:05 AM	7		57	1	15	62	11th Dist, LL 492 3 A.	W/D	7	582
Carter			R. C.	First National Bank of Valdosta	9	19	62	11:50 AM	9	17	62	9	20	62	11th Dist, LL 435, 436 150 A.	Q/C/D	8	97

GRANTEE FILING DOCKET AND GENERAL INDEX TO REALTY DEEDS AND MORTGAGES — Echols County, Ga.

(11)

REG. U. S. PAT. OFFICE *Chas. McCarty* County Indexes Since 1888 An Identifying Trade Mark

👉 **Locate Family Name by Front Index**

COTT FAMILY NAME INDEX NO. 8 © 1949
MADE BY THE COTT INDEX COMPANY, COLUMBUS, OHIO
SOLD BY JIM CLYBURN, INC., TIFTON, GA.

GRANTEES FAMILY NAMES	GIVEN NAMES ABCDEFGH	GIVEN NAMES IJKLMNO	GIVEN NAMES PQRSTUVWXYZ	GRANTORS	DATE OF FILING				DATE OF INSTRUMENT			DATE OF RECORD			LOCATION OF PROPERTY OR OTHER DESCRIPTION	KIND OF INST.	BOOK	PAGE
					Month	Day	Year	Hr. M.	Month	Day	Year	Month	Day	Year				
Carter			Mary Staten	Ferman F. Staten	10	8	62	1:20 PM	10	8	62	10	9	62	16th Dist, LL 50 6.27 A.	W/D	8	101
Carter			Thomas E.	H. T. Corbett (Mrs.)	2	1	63	8:50 AM	1	31	63	2	1	63	16th Dist, LL 131, 132 37.67 A.	W/D	8	163
Carter			Russell, etal	The Mutual Life Insurance Co.	3	18	63	8:40 AM	2	15	63	3	18	63	Satisfaction of Mortgage	S/M	8	202
Carter			Virginia, etal	The Mutual Life Insurance Co;	3	18	63	8:40 AM	2	15	63	3	18	63	Satisfaction of Mortgage	S/M	8	202
Carter	Fred			Nancy Westberry Curls (Mrs.)etal	4	23	63	8:30 AM	4	22	63	4	23	63	16th Dist, LL 3, 4, 43	W/D	8	209
Carter	Fred			Walter Permenter	4	23	63	8:30 AM	4	22	63	4	23	63	16th Dist, LL 3, 4, 43	L/D	8	209
Carter	Fred			Nancy Westberry Curls (Mrs.)etal	4	24	63	8:30 AM	3	29	63	4	24	63	16th Dist, LL 4 8 or 10 A.	W/D	8	215
Carter	Fred			Nancy Westberry Curls (Mrs.)etal	5	22	63	8:45 AM	4	26	63	5	22	63	16th Dist, LL 3, 4, 43	W/D	8	227
Carter			Jackie L.	Mary Staten Carter	11	12	63	8:40 AM	9	9	63	11	12	63	16th Dist, LL 50 1 A.	Q/C/D	8	340
Carter			Rader C.	Joe Sandlin, Jr.	2	24	64	8:45 AM	2	14	64	2	24	64	11th Dist, LL 436 120 A.	L/D	8	403
Carter			Rader C.	Farris H. Hiers	2	28	64	8:45 AM	2	24	64	3	9	64	11th Dist, LL 435, 436 150 A., etal	L/D	8	412
Carter			Paul E.	R. H. Davis	11	24	64	1:30 PM	11	16	64	11	25	64	16th Dist, LL 51	Q/C/D	8	537
Carter			J. B. (Mrs.)	Citizen & Southern Natioal Bank	2	10	66	9:25 AM	1	21	66	2	10	66	11th Dist, LL 492 1 A.	Q/C/D	9	243
Carter			Lamar Cecil	J. S. Carter	3	31	66	10:30 AM	3	30	66	3	31	66	16th Dist, LL 85, 86, 89, 100 100.9 A.	W/D	9	265
Carter			James Calvin, II	J. S. Carter	4	5	66	9:20 AM	3	25	66	4	5	66	16th Dist, LL 85, 86	W/D	9	267
Carter	Charles			Alice Marie Carter	8	11	66	9:50 AM	8	3	66	8	15	66	16th Dist, LL 38 76 A.	Q/C/D	9	343

GRANTEE FILING DOCKET AND GENERAL INDEX TO REALTY DEEDS AND MORTGAGES — Echols County, Ga.

REG. U. S. PAT. OFFICE *Chas. McCall* County Indexes Since 1888 An Identifying Trade Mark

👉 **Locate Family Name by Front Index**

COTT FAMILY NAME INDEX NO. 8 © 1969
MADE BY THE COTT INDEX COMPANY, COLUMBUS, OHIO
SOLD BY JIM CLYBURN, INC., TIFTON, GA.

(11)

GRANTEES FAMILY NAMES	GIVEN NAMES ABCDEFGHIJ	GIVEN NAMES KLMNO	GIVEN NAMES PQRSTUVWXYZ	GRANTORS	DATE OF FILING				DATE OF INSTRUMENT			DATE OF RECORD			LOCATION OF PROPERTY OR OTHER DESCRIPTION	KIND OF INST.	BOOK	PAGE
					Month	Day	Year	Hr. M.	Month	Day	Year	Month	Day	Year				
Carter	Elsie Hughes, etal			Forrest Carter (Estate)	8	25	66	9:45 AM	8	25	66	8	30	66	16th Dist, LL 55 200 A.	D	9	349
Carter	Billy Forrest, etal			Forrest Carter (Estate)	8	25	66	9:45 AM	8	25	66	8	30	66	16th Dist, LL 55 200 A.	D	9	349
Carter	Garland F.			R. L. Hale	11	2	66	1:45 AM	10	21	66	11	4	66	16th Dist, LL 43 North Town Add. to Statenville Lot 3 Block P	W/D	9	379
Carter	Garland F.			R. L. Hale	11	2	66	1:45 PM	10	21	66	11	4	66	16th Dist, LL 43 North Toen Add. to Statenville Lot 8 Block P	W/D	9	380
Carter	Fred			Jesse Lightsey	12	22	66	9:15 AM	12	21	66	12	22	66	11th Dist, LL 298, 301 214 A., etal	L/D	9	397
Carter	Homer Jackson			J. S. Carter	2	9	67	8:50 AM	1	4	57	2	2	67	16th Dist, LL 86, 99, 100	W/D	9	415
Carter	Eldried Eugene			Homer Jackson Carter	3	6	67	8:40 AM	2	28	67	3	6	67	16th Dist, LL 100 1 A.	W/D	9	424
Carter	Essie C.			Lamar C. Carter	3	29	67	8:40 AM	3	21	67	3	29	67	16th Dist, LL 100 1 A.	W/D	9	432
Carter	E. Neil			J. B. Carter (Mrs.)	6	12	67	10:50 AM	6	12	67	6	13	67	11th Dist, LL 492 1 A.	W/D	9	465
Carter	Gladys (Mrs.) etal			Francis F. Pennington Mrs. (Estate)	1	18	68	8:30 AM	5	2	67	1	19	68	LL 89 150 A. Last Will Deed Wetherington Place	L/W/D	10	39
Carter			William Martin, etal	Francis F. Pennington Mrs. (Estate)	1	18	68	8:30 AM	5	2	67	1	19	68	LL 89 150 A. Last Will Deed Wetherington Place	L/W/D	10	39
Carter	Charles, etal			Francis F. Pennington Mrs. (Estate)	1	18	68	8:30 AM	5	2	67	1	19	68	LL 89 150 A. Last Will Deed Wetherington Place	L/W/D	10	39
Carter	Fred			Jesse Lightsey	2	26	68	1:55 PM	2	23	68	2	27	68	Affidavit Stating Ownership	AFFID	10	61
Carter	Fred			Southern Cotton Oil Company	3	4	68	11:30 AM	12	16	54	3	4	68	Transfer of Debt	Trans	10	64
Carter	Fred			Roberts Insurance Agency, Inc.	3	4	68	11:30 AM	12	23	54	3	4	68	Transfer of Debt	Trans	10	64
Carter		James Franklin		Leon Carter	8	22	68	9:50 AM	8	17	68	8	26	68	11th Dist, LL 300 100 A.	W/D	10	121

GRANTEE FILING DOCKET AND GENERAL INDEX TO REALTY DEEDS AND MORTGAGES — Echols County, Ga.

(11)

REG. U. S. PAT. OFFICE *Cott* County Indexes Since 1888 An Identifying Trade Mark

Locate Family Name by Front Index

COTT FAMILY NAME INDEX NO. 6 © 1949
MADE BY THE COTT INDEX COMPANY, COLUMBUS, OHIO
SOLD BY JIM CLYBURN, INC., TIFTON, GA.

GRANTEES FAMILY NAMES	GIVEN NAMES ABCDEFGH	GIVEN NAMES IJKLMNO	GIVEN NAMES PQRSTUVWXYZ	GRANTORS	DATE OF FILING				DATE OF INSTRUMENT			DATE OF RECORD			LOCATION OF PROPERTY OR OTHER DESCRIPTION	KIND OF INST.	BOOK	PAGE
					Month	Day	Year	Hr. M.	Month	Day	Year	Month	Day	Year				
Carter	Charles			etal Naval Stores Suppliers, Inc.,	12	30	68	8:45 AM				12	31	68	Claim of Lien Charles Carter Residence	C/L	10	200
Carter			Willie Martin	Gladys Pennington Carter (Mrs.)	1	7	69	9:15 AM	12	31	68	1	7	69	16th Dist, LL 96 1 A.	W/D	10	213
Carter	Billy			Elsie Hughes Carter, etal	12	9	69	8:25 AM	12	8	69	12	9	69	16th Dist, LL 55 1 A.	WD/G	10	392
Carter	Elsie Hughes, etal			Felton Coggins	12	31	69	12:00 N	12	31	69	1	5	70	16th Dist, LL 55 200 A.	S/D	10	399
Carter	B. D.			Alice Herrin Davis, etal (Attorney - in - fact)	6	15	70	8:45 AM	6	12	70	6	16	70	11th Dist, LL 429 1 1/2 A.	W/D	10	504
Carter		James C.		H. Langdale	10	22	70	8:30 AM	10	31	56	10	22	70	Transfer of Debt	Trans	11	43
Carter		James C.		H. Langdale	10	22	70	8:30 AM	10	31	56	10	22	70	Transfer of Debt	Trans	11	43
Carter		Jimmy Lamar		Barbara Ann Carter Bennett	11	12	70	10:40 AM	11	11	70	11	13	70	11th Dist, LL 301 1 A.	Q/C/D	11	59
Carter		Jimmy Lamar		Mary Kathrine B. Carter	11	12	70	10:40 AM	11	12	70	11	13	70	11th Dist, LL 301 1 A.	W/D	11	59
Carter	Daley C. (Deceased), etal			E. F. Blair	11	19	70	8:35 AM	11	19	70	11	19	70	Refer to Deed in Book A 3 Page 578	AFFID	11	62
Carter		Margaret, etal		E. F. Blair	11	19	70	8:35 AM	11	19	70	11	19	70	Refer to Deed in Book A 3 Page 578	AFFID	11	62
Carter		Lewis, etal		E. F. Blair	11	19	70	8:35 AM	11	19	70	11	19	70	Refer to Deed in Book A 3 Page 578	AFFID	11	62
Carter		Oscar, etal		E. F. Blair	11	19	70	8:35 AM	11	19	70	11	19	70	Refer to Deed in Book A 3 Page 578	AFFID	11	62
Carter	Guy, etal			E. F. Blair	11	19	70	8:35 AM	11	19	70	11	19	70	Refer to Deed in Book A 3 Page 578	AFFID	11	62
Carter		Jackie L., etal		Ferman Staten	4	26	71	1:45 PM	4	26	71	4	27	71	16th Dist, LL 50 12 A.	WD/G	11	226
Carter		Mary Bell, etal		Ferman Staten	4	26	71	1:45 PM	4	26	71	4	27	71	16th Dist, LL 50 12 A.	WD/G	11	226

GRANTEE FILING DOCKET AND GENERAL INDEX TO REALTY DEEDS AND MORTGAGES — Echols County, Ga.

REG. U. S. PAT. OFFICE *Chas. McClellan* County Indexes Since 1888 An Identifying Trade Mark

 **Locate Family Name by Front Index**

COTT FAMILY NAME INDEX NO. 8 © 1949
MADE BY THE COTT INDEX COMPANY, COLUMBUS, OHIO
SOLD BY JIM CLYBURN, INC., TIFTON, GA.

(11)

GRANTEES FAMILY NAMES	GIVEN NAMES ABCDEFGH	GIVEN NAMES IJKLMNO	GIVEN NAMES PQRSTUWXYZ	GRANTORS	DATE OF FILING				DATE OF INSTRUMENT			DATE OF RECORD			LOCATION OF PROPERTY OR OTHER DESCRIPTION	KIND OF INST.	BOOK	PAGE
					Month	Day	Year	Hr. M.	Month	Day	Year	Month	Day	Year				
Carter	Fred			Diane C. Corbett, etal	5	18	71	10:30 AM	5	17	71	5	19	71	11th Dist, LL 301 2 A.	L/D	11	249
Carter	Frank			Willie Martin Carter	7	12	71	9:00 AM	6	14	71	7	12	71	16th Dist, LL 38 Frank Carter Home	W/D	11	271
Carter	Fred			Thomas B. Sims	10	3	72	8:45 AM	2	20	72	10	3	72	11th Dist, LL 303, etal	L/D	12	104
Carter		Mary Bell S.		Ferman F. Staten, etal	12	12	72	10:10 AM	12	8	72	12	12	72	16th Dist, LL 182 378.42 A.	WD/G	12	194
Carter		Mary Bell S.		Ferman F. Staten	1	5	73	8:30 AM	1	5	73	1	5	73	16th Dist, LL 182 378.42 A.	WD/G	12	276
Carter		Jackie L.		Ruth H. Price (Mrs.)	2	2	73	9:55 AM	2	1	73	2	2	73	16th Dist, LL 50 .75 A. Staten Subdivision Lot 7	W/D	12	308
Carter		Mary Lou Register		S. H. Register	5	17	73	9:00 AM	4	7	72	5	17	73	16th Dist, LL 99 18.73 A.	W/D	13	145
Carter		Mary Lou Register		S. H. Register, etal	5	18	73	8:25 AM	5	17	73	5	18	73	16th Dist, LL 99 1 A.	Q/C/D	13	155
Carter		Mary Lou Register		S. H. Register, etal	6	11	73	3:05 PM	5	17	73	6	11	73	16th Dist, LL 99 1 A.	Q/C/D	13	182
Carter			William A., etal	George L. Carter, etal	9	10	73	2:25 PM	9	4	73	9	10	73	16th Dist, LL 129 29.8 A.	W/D	13	304
Carter		Maxine,etal		George L. Carter, etal	9	10	73	2:25 PM	9	4	73	9	10	73	16th Dist, LL 129 29.8 A.	W/D	13	304
Carter		Linda K., etal		W. O. Jolley, etal	9	18	73	11:25 AM	6	15	73	9	18	73	16th Dist, LL 2, 3 ¼ A.	W/D	13	309
Carter	Charles S., etal			W. O. Jolley, etal	9	18	73	11:25 AM	6	15	73	9	18	73	16th Dist, LL 2, 3 ¼ A.	W/D	13	309
Carter		Mary Bell S.		Ferman F. Staten, etal	1	3	74	11:25 AM	1	2	74	1	3	74	16th Dist, LL 182 378.42 A.	W/D	13	425
Carter	Frank (Mrs.) etal			Willie Martin Carter	6	24	74	4:15 PM	6	24	74	6	24	74	16th Dist, LL 89 127.39042 A.	W/D	14	26
Carter	Charles E., etal			Willie Martin Carter	6	24	74	4:15 PM	6	24	74	6	24	74	16th Dist, LL 89 127.39042 A.	W/D	14	26

GRANTEE FILING DOCKET AND GENERAL INDEX TO REALTY DEEDS AND MORTGAGES — Echols County, Ga.

(11)

REG. U. S. PAT. OFFICE *Chas. McCork* County Indexes Since 1888
An Identifying Trade Mark

 **Locate Family Name by Front Index**

COTT FAMILY NAME INDEX NO. 8 © 1949
MADE BY THE COTT INDEX COMPANY, COLUMBUS, OHIO
SOLD BY JIM CLYBURN, INC., TIFTON, GA.

GRANTEES FAMILY NAMES	GIVEN NAMES ABCDEFGH	GIVEN NAMES IJKLMNO	GIVEN NAMES PQRSTUVWXYZ	GRANTORS	DATE OF FILING				DATE OF INSTRUMENT			DATE OF RECORD			LOCATION OF PROPERTY OR OTHER DESCRIPTION	KIND OF INST.	BOOK	PAGE
					Month	Day	Year	Hr. M.	Month	Day	Year	Month	Day	Year				
Carter			Willie Martin	Frank Carter (Mrs.), etal	6	24	74	4:15 PM	6	24	74	6	24	74	16th Dist, LL 89 63.69521 A.	W/D	14	27
Carter			Willie Martin	Gladys Pennington Carter	6	24	74	4:15 PM	6	24	74	6	24	74	16th Dist, LL 96 1 A.	W/D	14	28
Carter			Willie Martin	Frank Carter (Mrs.)	6	24	74	4:15 PM	6	24	74	6	24	74	16th Dist, LL 96 Road Easement	Ease - ment	14	31
Carter	Charles S., etal			W. O. Jolley, etal	7	16	74	10:50 AM	7	16	74	7	16	74	16th Dist, LL 43 North Town Add. to Statenville Lot 3 Block L	WD/G	14	55
Carter		Linda Kay, etal		W. O. Jolley, etal	7	16	74	10:50 AM	7	16	74	7	16	74	16th Dist, LL 43 North Town Add. to Statenville Lot 3 Block L	WD/G	14	55
Carter		James F.		Harold W. Culpepper, etal	9	19	74		9	18	74	9	19	74	16th Dist, LL 9, 38 146 A.	W/D	14	147
Carter		Norma T. (Mrs.), etal		St. Regis Paper Company	1	29	75	8:30 AM	10	22	74	1	29	75	11th Dist, LL 487 .918 A.	Q/C/D	14	246
Carter	Beulah (Mrs.) etal			Lawson C. Carter (Estate) (by Administrator)	2	24	75	11:00 AM	9	6	58	2	24	75	16th Dist, LL 38 150 A.	Con - sent	14	263
Carter	F. C., etal			Lawson C. Carter (Estate) (by Administrator)	2	24	75	11:00 AM	9	6	58	2	24	75	16th Dist, LL 38 150 A.	Con - sent	14	263
Carter			R. C., etal	Lawson C. Carter (Estate) (by Administrator)	2	24	75	11:00 AM	9	6	58	2	24	75	16th Dist, LL 38 150 A.	Con - sent	14	263
Carter			Ruby (etal) Daugharty,	Frank Daugharty (Deceased)	7	30	75	11:30 AM	4	1	75	7	30	75	11th Dist, LL 430 300 A., etal Deed of Assent	D	14	628
Carter		Jimmy Lamar, etal		Jimmy Lamar Carter	8	25	75	8:45 AM	8	25	75	8	25	75	11th Dist, LL 301 1 A.	W/D	14	643
Carter	Evelyn M., etal			Jimmy Lamar Carter	8	25	75	8:45 AM	8	25	75	8	25	75	11th Dist, LL 301 1 A.	W/D	14	643
Carter		Lucille(Trust) (by Trustees)		Thomas B. Sims, etal	8	26	75	9:25 AM	8	25	75	8	26	75	11th Dist, LL 302 250 A., etal	AGR	14	667
Carter			Willie Martin	Federal Land Bank of Columbia	9	30	75	10:20 AM	9	19	75	9	30	75	16th Dist, LL 38 47.3127 A.	Release S/D	14	685
Carter	Charles E.			Willie Martin Carter	9	30	75	10:25 AM	8	22	75	9	30	75	16th Dist, LL 38 47.3127 A.	W/D	14	684

GRANTEE FILING DOCKET AND GENERAL INDEX TO REALTY DEEDS AND MORTGAGES — Echols County, Ga.

REG. U. S. PAT. OFFICE *Chas. McClellan* County Indexes Since 1888 An Identifying Trade Mark

Locate Family Name by Front Index

COTT FAMILY NAME INDEX NO. 8 © 1949
MADE BY THE COTT INDEX COMPANY, COLUMBUS, OHIO
SOLD BY JIM CLYBURN, INC., TIFTON, GA.

(11)

GRANTEES FAMILY NAMES	GIVEN NAMES ABCDEFGHIJ	GIVEN NAMES KLMNO	GIVEN NAMES PQRSTUWXYZ	GRANTORS	DATE OF FILING				DATE OF INSTRUMENT			DATE OF RECORD			LOCATION OF PROPERTY OR OTHER DESCRIPTION	KIND OF INST.	BOOK	PAGE
					Month	Day	Year	Hr. M.	Month	Day	Year	Month	Day	Year				
Carter		James F.		Harold W. Culpepper, etal	4	6	76	8:35 AM	4	5	76	4	6	76	16th Dist, LL 38 6 A.	W/D	15	348
Carter		Lucille (Trust)		Thomas B. Sims	7	28	76	10:50 AM	7	27	76	7	28	76	11th Dist, LL 302 250 A., etal	L/D	15	431
Carter		Mary B.		Jimmy Lamar Carter, etal	8	5	76	4:00 PM	7	26	76	8	5	76	11th Dist, LL 298 1 A.	Q/C/D	15	437
Carter		J. B. (Mrs.)		E. Neil Carter	11	5	76		10	28	76	11	5	76	11th Dist, LL 492 1 A.	WD/G	15	668
Carter		Jewell Maxine R., etal		Gordie C. Register (Mrs.)	12	16	76	11:30 AM	6	11	73	12	16	76	I. F. Culpepper Estate	W/D	16	16
Carter			Ruby (etal) Daugharty,	Ralph Daugharty, etal	4	13	77	4:28 PM	11	8	74	4	13	77	11th Dist, LL 430 1/9 Undivided interest	L/D	16	208
Carter			Russell	J. M. Carter	10	19	77	1:36 PM	9	9	77	10	19	77	13th Dist, LL 537, 574 490.1 A. etal	Q/C/D	16	543
Carter		Jackie L. etal		Loretta Colson Clayton	11	8	77	4:45 PM	11	8	77	11	8	77	50' x 150' Residence of late J. F. Colson	W/D	16	572
Carter		Mary Bell etal		Loretta Colson Clayton	11	8	77	4:45 PM	11	8	77	11	8	77	50' x 150' Residence of late J. F. Colson	W/D	16	572
Carter		Jackie L. etal		R. A. Copeland	1	27	78	3:20 PM	12		77	1	27	78	16th Dist, LL 50 Ferman Staten Subdivision Lot 10	W/D	17	131
Carter		Mary Bell etal		R. A. Copeland	1	27	78	3:20 PM	12		77	1	27	78	16th Dist, LL 50 Ferman Staten Subdivision Lot 10	W/D	17	131
Carter		Jackie Clifford etal		Oscar Carter	6	27	78	10:55 AM	6	7	78	6	27	78	11th Dist, LL 301	W/D	17	638
Carter			Rhonda(etal) Raulerson	Oscar Carter	6	27	78	10:55 AM	6	7	78	6	27	78	11th Dist, LL 301	W/D	17	638
Carter		Jackie Clifford etal		Eva Mae Vann Carter	6	27	78	10:55 AM	6	23	78	6	27	78	11th Dist, LL 301	Q/C/D	17	639
Carter			Rhonda(etal) Raulerson	Eva Mae Vann Carter	6	27	78	10:55 AM	6	23	78	6	27	78	11th Dist, LL 301	Q/C/D	17	639
Carter		Jerry Wayne etal		Oscar Carter	10	4	78	1:25 PM	9	22	78	10	4	78	11th Dist, LL 301	W/D	17	781

GRANTEE FILING DOCKET AND GENERAL INDEX TO REALTY DEEDS AND MORTGAGES — Echols County, Ga.

(11)

REG. U. S. PAT. OFFICE *Chas. McCort* County Indexes Since 1888 An Identifying Trade Mark


👉 **Locate Family Name by Front Index**

COTT FAMILY NAME INDEX NO. 8 © 1949
MADE BY THE COTT INDEX COMPANY, COLUMBUS, OHIO
SOLD BY JIM CLYBURN, INC., TIFTON, GA.

GRANTEES FAMILY NAMES	GIVEN NAMES ABCDEFGHIJ	GIVEN NAMES KLMNO	GIVEN NAMES PQRSTUVWXYZ	GRANTORS	DATE OF FILING				DATE OF INSTRUMENT			DATE OF RECORD			LOCATION OF PROPERTY OR OTHER DESCRIPTION	KIND OF INST.	BOOK	PAGE
					Month	Day	Year	Hr. M.	Month	Day	Year	Month	Day	Year				
Carter	Beth Wright, etal			Oscar Carter	10	4	78	1:25 PM	9	22	78	10	4	78	11th Dist, LL 301	W/D	17	781
Carter			Raymond (Mr. & Mrs.)	D. B. Daniels, etal	1	19	79	1:35 PM			78	1	19	79	16th Dist, LL 53 2 A.	W/D	18	18
Carter		Jimmy Lamar		Mary Kathryn B. Carter, etal	3	7	79	2:10 PM	3		79	3	7	79	11th Dist, LL 301 1 A.	Q/C/D	18	85
Carter			Thomas E.	Quitman Production Credit Association	3	29	79	3:20 PM	3	22	79	3	29	79	16th Dist, LL 132 1 A.	Release	18	172
Carter	A. W., etal			Jeff H. Corbett, Sr. (Estate)	8	3	79	10:00 AM	7	31	79	8	3	79	16th Dist, LL 51	ADM/D	18	405
Carter		Montine, etal		Jeff H. Corbett, Sr. (Estate)	8	3	79	10:00 AM	7	31	79	8	3	79	16th Dist, LL 51	ADM/D	18	405
Carter			Thomas E.	Quitman Production Credit Association	10	31	79	2:30 PM	7	11	79	10	31	79	16th Dist, LL 132 1 A.	Release	18	476
Carter		Jackie L.		Ferman F. Staten	1	11	80	3:20 PM	7	16	79	1	11	80	16th Dist, LL 49 1 A. Staten Subdivision Lot 5	W/D	18	602
Carter		Jackie L., etal		Lynn Henderson Carver	1	11	80	4:15 PM	1	11	80	1	11	80	16th Dist, LL 50 1 A.	W/D	18	601
Carter		Mary S., etal		Lynn Henderson Carver	1	11	80	4:15 PM	1	11	80	1	11	80	16th Dist, LL 50 1 A.	W/D	18	601
Carter	Allie, etal			Ferman F. Staten	3	20	80	1:15 PM	3	19	80	3	20	80	16th Dist, LL 49 4 A. Staten Subdivision Lots, 80, 81, 82, 83	W/D	18	671
Carter		Montine, etal		Ferman F. Staten	3	20	80	1:15 PM	3	19	80	3	20	80	16th Dist, LL 49 4 A. Staten Subdivision Lots, 80, 81, 82, 83	W/D	18	671
Carter	Eldried Eugene			Homer Jackson Carter	5	2	80	1:30 PM	4	15	80	5	2	80	16th Dist, LL 100 3.78 A.	W/D	19	12
Carter		James Calvin, III		Selma Corbett (Mrs.) a/k/a Henry F. Corbett, Jr. (Mrs.)	5	15	80	4:20 PM	5	15	80	5	15	80	16th Dist, LL 145 etal	W/D	19	22
Carter		Jackie Lamar		Selma Corbett (Mrs.) a/k/a Henry F. Corbett, Jr. (Mrs.)	5	16	80	4:22 PM	5	15	80	5	16	80	16th Dist, LL 132	W/D	19	23
Carter		Mary Staten		Ferman F. Staten	5	28	80	4:05 PM	5	28	80	5	28	80	16th Dist, LL 49 1 A. Staten Subdivision Lot 4	W/D	19	32

GRANTEE FILING DOCKET AND GENERAL INDEX TO REALTY DEEDS AND MORTGAGES — Echols County, Ga.

REG. U. S. PAT. OFFICE *ComCo* County Indexes Since 1888
An Identifying Trade Mark

 **Locate Family Name by Front Index**

COTT FAMILY NAME INDEX NO. 6 © 1949
MADE BY THE COTT INDEX COMPANY, COLUMBUS, OHIO
SOLD BY JIM CLYBURN, INC., TIFTON, GA.

GRANTEES FAMILY NAMES	GIVEN NAMES ABCDEFGHIJ	GIVEN NAMES KLMNO	GIVEN NAMES PQRSTUVWXYZ	GRANTORS	DATE OF FILING				DATE OF INSTRUMENT			DATE OF RECORD			LOCATION OF PROPERTY OR OTHER DESCRIPTION	KIND OF INST.	BOOK	PAGE
					Month	Day	Year	Hr. M.	Month	Day	Year	Month	Day	Year				
Carter		Jackie Clifford, etal		Oscar Carter	7	25	80	1:05 PM	7	24	80	7	25	80	11th Dist, LL 301 .723 A.	W/D	19	85
Carter			Rhonda, etal	Oscar Carter	7	25	80	1:05 PM	7	24	80	7	25	80	11th Dist, LL 301 .723 A.	W/D	19	85
Carter	Frances Tyson			John S. Carter (Estate) (by Executrix)	12	16	80	2:00 PM	11	28	80	12	16	80	11th Dist, LL 492 3 A.	W/D	19	363

GRANTEE FILING DOCKET AND GENERAL INDEX TO REALTY DEEDS AND MORTGAGES — Echols County, Ga.

REG. U. S. PAT. OFFICE *Chas. McKee* County Indexes Since 1888
An Identifying Trade Mark

👉 **Locate Family Name by Front Index**

COTT FAMILY NAME INDEX NO. 9 © 1949
MADE BY THE COTT INDEX COMPANY, COLUMBUS, OHIO
SOLD BY JIM CLYBURN, INC., TIFTON, GA.

(12)

GRANTEES FAMILY NAMES	GIVEN NAMES ABCDEFGHIJ	GIVEN NAMES KLMNO	GIVEN NAMES PQRSTUVWXYZ	GRANTORS	DATE OF FILING				DATE OF INSTRUMENT			DATE OF RECORD			LOCATION OF PROPERTY OR OTHER DESCRIPTION	KIND OF INST.	BOOK	PAGE	
					Month	Day	Year	Hr. M.	Month	Day	Year	Month	Day	Year					
Carver				James C., Jr.	Vernon Bennett	7	2	73		7	2	73	7	2	73	16th Dist, LL 53 etal	W/D	13	213
Carver				James C.	Vernon Bennett	7	2	73		7	2	73	7	2	73	16th Dist, LL 43 Daniels & Herndon Estates Lot 19 Block B	W/D	13	214
Carver		Buelah Chauncey, etal			The Langdale Company	4	23	74	8:45 AM	4	18	74	4	24	74	Town of Fruitland Block 23 Judgement	J	13	647
Carver		Buelah Chauncey, etal			The Langdale Company	5	3	74	8:50 AM	4	30	74	5	3	74	12th Dist, LL 65 Town of Fruitland Block 23	Q/C/D	13	671
Carver				James C., Jr.	Vernon Bennett	7	5	74	8:40 AM	7	2	74	7	5	74	16th Dist, LL 53	W/D	14	43
Carver		Buelah Chauncey, etal			Minnie Chauncey Lee (Mrs.)	7	29	76	11:35 AM	7	28	76	7	29	76	12th Dist, LL 65 Town of Fruitland Block 23	Q/C/D	15	434
Carver				J. C.	Johnny Chauncey, etal	3		76	2:10 PM	3	29	78	3	29	78	12th Dist, LL 65 1 A.	W/D	17	186
Carver				Lynn Henderson (Mrs.)	Herbert L. Henderson, etal	3	23	79	2:45 PM	3	23	79	3	23	79	16th Dist, LL 50 30.81 A.	W/D	18	157
Carver				Lynn Henderson	Herbert Henderson, etal	3	23	79	2:50 PM	3	23	79	3	23	79	16th Dist, LL 89 16.07 A.	W/D	18	158
Carver				Lynn Henderson (Mrs.)	Herbert L. Henderson, etal	4	9	79	4:10 PM	3	23	79	4	9	79	16th Dist, LL 50 30.81 A.	W/D	18	215
Carver				Lynn Henderson (Mrs.)	Herbert L. Henderson, etal	4	9	79	4:12 PM	3	23	79	4	9	79	16th Dist, LL 86 16.07 A.	W/D	18	216
Carver		Buelah Chauncey, etal			Minnie Chauncey Lee	11	30	79	3:40 PM	11	30	79	11	30	79	12th Dist, LL 65 Tract 1 - 10	Q/C/D	18	493
Carver		Buelah Chauncey			Freddie Lou Chauncey Register, etal	10	7	80	2:00 PM	2	18	80	10	7	80	12th Dist, LL 65 Tract 4	Q/D/D	19	244

GRANTEE FILING DOCKET AND GENERAL INDEX TO REALTY DEEDS AND MORTGAGES — Echols County, Ga.

REG. U. S. PAT. OFFICE *Chem-Chek* County Indexes Since 1888
An Identifying Trade Mark

 **Locate Family Name by Front Index**

COTT FAMILY NAME INDEX NO. 9 © 1949
MADE BY THE COTT INDEX COMPANY, COLUMBUS, OHIO
SOLD BY JIM CLYBORN, INC., TIFTON, GA.

GRANTEES FAMILY NAMES	GIVEN NAMES ABCDEFGHIJ	GIVEN NAMES KLMNOP	GIVEN NAMES QRSTUVWXYZ	GRANTORS	DATE OF FILING				DATE OF INSTRUMENT			DATE OF RECORD			LOCATION OF PROPERTY OR OTHER DESCRIPTION	KIND OF INST.	BOOK	PAGE
					Month	Day	Year	Hr. M.	Month	Day	Year	Month	Day	Year				
Castleberry		Larry, etal		Ferman Staten	4	16	70	1:30 PM	4	14	70	4	17	70	16th Dist, LL 50 1 1/4 A.	W/D	10	465
Castleberry			Rose, etal	Ferman Staten	4	16	70	1:30 PM	4	14	70	4	17	70	16th Dist, LL 50 1 1/4 A.	W/D	10	465
Castleberry			Rose	Winston Hunter	10	23	79	2:45 PM	5	23	79	10	23	79	16th Dist, LL 88, 89 Daniels Subdivision Lot 9	W/D	18	467

GRANTEE FILING DOCKET AND GENERAL INDEX TO REALTY DEEDS AND MORTGAGES — Echols County, Ga.

REG. U. S. PAT. OFFICE *Chambers* County Indexes Since 1888
An Identifying Trade Mark

 **Locate Family Name by Front Index**


COTT FAMILY NAME INDEX NO. 8 © 1969
MADE BY THE COTT INDEX COMPANY, COLUMBUS, OHIO
SOLE BY JIM CLYBURN, INC., TIFTON, GA.

(14)

GRANTEES FAMILY NAMES	GIVEN NAMES ABCDEFGHIJ	GIVEN NAMES KLMNO	GIVEN NAMES PQRSTUWXYZ	GRANTORS	DATE OF FILING				DATE OF INSTRUMENT			DATE OF RECORD			LOCATION OF PROPERTY OR OTHER DESCRIPTION	KIND OF INST.	BOOK	PAGE
					Month	Day	Year	Hr. M.	Month	Day	Year	Month	Day	Year				
Chambers			T. C.	D. J. Deloach	3	9	46	12:00 N	3	7	46	4	8	46	Town of Haylow Lot 1 - 6 Block 84	w/D	A 2	430
Chambers			T. C.	Board of Education	2	25	48	6:00 PM	12	2	47	2	27	48	A Tract of Land in Haylow Subdivision	w/D	A 3	56
Chambers	Bert, etal			Maxine McDonald (by Att.-in- fact)	8	17	76	9:00 AM	8	14	76	8	17	76	13th Dist, LL 460	w/D	15	448
Chambers	Annie Jo, etal			Maxine McDonald (by Att.-in- fact)	8	17	76	9:00 AM	8	14	76	8	17	76	13th Dist, LL 460	w/a	15	448

GRANTEE FILING DOCKET AND GENERAL INDEX TO REALTY DEEDS AND MORTGAGES — Echols County, Ga.

REG. U. S. PAT. OFFICE *Chemical* County Indexes Since 1888 An Identifying Trade Mark

 **Locate Family Name by Front Index**

COTT FAMILY NAME INDEX NO. 9 © 1949
MADE BY THE COTT INDEX COMPANY, COLUMBUS, OHIO
SOLD BY JIM CLYBURN, INC., TIFTON, GA.

(15)

GRANTEES FAMILY NAMES	GIVEN NAMES ABCDEFGH	GIVEN NAMES IJKLMNO	GIVEN NAMES PQRSTUWXYZ	GRANTORS	DATE OF FILING				DATE OF INSTRUMENT			DATE OF RECORD			LOCATION OF PROPERTY OR OTHER DESCRIPTION	KIND OF INST.	BOOK	PAGE
					Month	Day	Year	Hr. M.	Month	Day	Year	Month	Day	Year				
Chandler			Virginia Belle,etal	J. T. Bridges, Sr.	1	26	66	9:00 AM	1	20	55	1	27	66	Last Will & Testament	Will	9	236
Chandler			Virginia B., etal	Addie Belle Bridges Edwards,etal	2	14	66	8:45 AM	1	26	66	2	15	66	Quick Claim to all Property of J. T. Bridges, Sr. in Echols Co.	Q/C/D	9	245
Chandler			Virginia Belle,etal	Addie Belle Bridges Edwards	4	22	75	8:35 AM	3	31	75	4	22	75	Properties in Hamilton, Clinch, & Echols County	D	14	488
Chandler			Virginia Belle	J. T. Bridges, Sr. (Estate) etal (by Executor)	4	22	75	8:35 AM	3	25	75	4	22	75	13th Dist, Echols Lands in Hamilton, Clinch, & Echols Co.	D	14	517

GRANTEE FILING DOCKET AND GENERAL INDEX TO REALTY DEEDS AND MORTGAGES — Echols County, Ga.

REG. U. S. PAT. OFFICE *Cott* County Indexes Since 1888 An Identifying Trade Mark

 **Locate Family Name by Front Index**

COTT FAMILY NAME INDEX NO. 0 © 1949
MADE BY THE COTT INDEX COMPANY, COLUMBUS, OHIO
SOLD BY JIM CLYBURN, INC., TIFTON, GA.

GRANTEES FAMILY NAMES	GIVEN NAMES ABCDEFGHIJ	GIVEN NAMES KLMNO	GIVEN NAMES PQRSTUWXYZ	GRANTORS	DATE OF FILING				DATE OF INSTRUMENT			DATE OF RECORD			LOCATION OF PROPERTY OR OTHER DESCRIPTION	KIND OF INST.	BOOK	PAGE
					Month	Day	Year	Hr. M.	Month	Day	Year	Month	Day	Year				
Chartier	F. E.			E. A. Decherd	12	31	44	6:00 PM	11	22	44	1	27	45	LL 176 122 ½ A.	O/G/L	A 2	33
Chartier	F. E.			E. A. Decherd					11	22	44	2	14	45	LL 176 122 ½ A.	O/G/L	A 2	65

GRANTEE FILING DOCKET AND GENERAL INDEX TO REALTY DEEDS AND MORTGAGES — Echols County, Ga.

REG. U. S. PAT. OFFICE *Chas. McClellan* County Indexes Since 1888 An Identifying Trade Mark

👉 **Locate Family Name by Front Index**

COTT FAMILY NAME INDEX NO. 8 © 1949
MADE BY THE COTT INDEX COMPANY, COLUMBUS, OHIO
SOLD BY JIM CLYBURN, INC., TIFTON, GA.

(19)

GRANTEES FAMILY NAMES	GIVEN NAMES ABCDEFGH	GIVEN NAMES IJKLMNO	GIVEN NAMES PQRSTUWXYZ	GRANTORS	DATE OF FILING				DATE OF INSTRUMENT			DATE OF RECORD			LOCATION OF PROPERTY OR OTHER DESCRIPTION	KIND OF INST.	BOOK	PAGE
					Month	Day	Year	Hr. M.	Month	Day	Year	Month	Day	Year				
Chauncey				C. D. Chauncey	1	2	40		1	2	40	1	2	40	12th Dist, LL 65 Town of Fruitland Block 32	W/D	Z	427
Chauncey	D. C.			I. A. Howell	5	30	73	10:20 AM	4	14	73	5	30	73	12th Dist, LL 65 Town of Fruitland Lot 22	W/D	13	170
Chauncey		J. M.,etal		The Langdale Company	4	23	74	8:45 AM	4	18	74	4	24	74	Town of Fruitland Block 23 Judgement	J	13	647
Chauncey		Martin, Jr.etal		The Langdale Company	4	23	74	8:45 AM	4	18	74	4	24	74	Town of Fruitland Block 23 Judgement	J	13	647
Chauncey		Ishon,etal		The Langdale Company	4	23	74	8:45 AM	4	18	74	4	24	74	Town of Fruitland Block 23 Judgement	J	13	647
Chauncey		Johnnie,etal		The Langdale Company	4	23	74	8:45 AM	4	18	74	4	24	74	Town of Fruitland Block 23 Judgement	J	13	647
Chauncey	Dud, etal			The Langdale Company	4	23	74	8:45 AM	4	18	74	4	24	74	Town of Fruitland Block 23 Judgement	J	13	647
Chauncey		J. M.,etal		The Langdale Company	5	3	74	8:50 PM	4	30	74	5	3	74	12th Dist, LL 65 Town of Fruitland Block 23	q/c/d	13	671
Chauncey		Ishon,etal		The Langdale Company	5	3	74	8:50 AM	4	30	74	5	3	74	12th Dist, LL 65 Town of Fruitland Block 23	q/c/d	13	671
Chauncey		Johnnie,etal		The Langdale Company	5	3	74	8:50 AM	4	30	74	5	3	74	12th Dist, LL 65 Town of Fruitland Block 23	q/c/d	13	671
Chauncey	Dud, etal			The Langdale Company	5	3	74	8:50 AM	4	30	74	5	3	74	12th Dist, LL 65 Town of Fruitland Block 23	q/c/d	13	671
Chauncey		J. M.,etal		Minnie Chauncey Lee (Mrs.)	7	29	76	11:35 AM	7	28	76	7	29	76	12th Dist, LL 65 Town of Fruitland Block 23	q/c/d	15	434
Chauncey		Isbom,etal		Minnie Chauncey Lee (Mrs.)	7	29	76	11:35 AM	7	28	76	7	29	76	12th Dist, LL 65 Town of Fruitland Block 23	q/c/d	15	434
Chauncey		Johnny,etal		Minnie Chauncey Lee (Mrs.)	7	29	76	11:35 AM	7	28	76	7	29	76	12th Dist, LL 65 Town of Fruitland Block 23	q/c/d	15	434
Chauncey	Dud, etal			Minnie Chauncey Lee (Mrs.)	7	29	76	11:35 AM	7	28	76	7	29	76	12th Dist, LL 65 Town of Fruitland Block 23	q/c/d	15	434
Chauncey		Martin Jr.,etal (Children of)		Minnie Chauncey Lee (Mrs.)	7	29	76	11:35 AM	7	28	76	7	29	76	12th Dist, LL 65 Town of Fruitland Block 23	q/c/d	15	434

GRANTEE FILING DOCKET AND GENERAL INDEX TO REALTY DEEDS AND MORTGAGES — Echols County, Ga.

(19)

REG. U. S. PAT. OFFICE *Chas. McCall* County Indexes Since 1888 An Identifying Trade Mark

👉 **Locate Family Name by Front Index**

COTT FAMILY NAME INDEX NO. 8 © 1949
MADE BY THE COTT INDEX COMPANY, COLUMBUS, OHIO
SOLD BY JIM CLYBURN, INC., TIFTON, GA.

GRANTEES FAMILY NAMES	GIVEN NAMES ABCDEFGH	GIVEN NAMES IJKLMNO	GIVEN NAMES PQRSTUVWXYZ	GRANTORS	DATE OF FILING				DATE OF INSTRUMENT			DATE OF RECORD			LOCATION OF PROPERTY OR OTHER DESCRIPTION	KIND OF INST.	BOOK	PAGE
					Month	Day	Year	Hr. M.	Month	Day	Year	Month	Day	Year				
Chauncey				Minnie Chauncey Stokes (Mrs.)	5	1	78	4:00 PM	3	28	76	5	1	78	12th Dist, LL 65 Fruitland colony Co. Sub. Lot 32 1/5 und. int.	W/D	17	497
Chauncey				Minnie Chauncey Stokes (Mrs.)	5	1	78	4:03 PM	3	26	76	5	1	78	12th Dist, LL 65 Fruitland colony Co. Sub. Lot 22 1/5 und. int.	W/D	17	498
Chauncey	Dud, etal			Minnie C. Chauncey Lee	11	30	79		11	30	79	11	30	79	12th Dist, LL 65 Tract 1-10	Q/C/D	18	493
Chauncey		Isom I., etal		Minnie C. Chauncey Lee	11	30	79		11	30	79	11	30	79	12th Dist, LL 65 Tract 1-10	Q/C/D	18	493
Chauncey		Johnny, etal		Minnie C. Chauncey Lee	11	30	79		11	30	79	11	30	79	12th Dist, LL 65 Tract 1-10	Q/C/D	18	493
Chauncey		James Marvin, etal		Minnie C. Chauncey Lee	11	30	79		11	30	79	11	30	79	12th Dist, LL 65 Tract 1-10	Q/C/D	18	493
Chauncey		Linda Faye, etal		Minnie C. Chauncey Lee	11	30	79		11	30	79	11	30	79	12th Dist, LL 65 Tract 1-10	Q/C/D	18	493
Chauncey		Joanna Lynn, etal		Minnie C. Chauncey Lee	11	30	79		11	30	79	11	30	79	12th Dist, LL 65 Tract 1-10	Q/C/D	18	493
Chauncey		Martin III etal		Minnie C. Chauncey Lee	11	30	79		11	30	79	11	30	79	12th Dist, LL 65 Tract 1-10	Q/C/D	18	493
Chauncey		Kenny Wayne, etal		Minnie C. Chauncey Lee	11	30	79		11	30	79	11	30	79	12th Dist, LL 65 Tract 1-10	Q/C/D	18	493
Chauncey		Martin III etal		Freddie Lou Chauncey Register, etal	8	18	80	1:35 PM	2	18	80	8	18	80	12th Dist, LL 65 Tract 6	Q/C/D	19	123
Chauncey		Joanna Lynn (by Guardian), etal		Freddie Lou Chauncey Register, etal	8	18	80	1:35 PM	2	18	80	8	18	80	12th Dist, LL 65 Tract 6	Q/C/D	19	123
Chauncey		Linda Faye (by Guardian), etal		Freddie Lou Chauncey Register, etal	8	18	80	1:35 PM	2	18	80	8	18	80	12th Dist, LL 65 Tract 6	Q/C/D	19	123
Chauncey		Kenny Wayne (by Guardian), etal		Freddie Lou Chauncey Register, etal	8	18	80	1:35 PM	2	18	80	8	18	80	12th Dist, LL 65 Tract 6	Q/C/D	19	123

GRANTEE FILING DOCKET AND GENERAL INDEX TO REALTY DEEDS AND MORTGAGES — Echols County, Ga.

REG. U. S. PAT. OFFICE *Chemical* County Indexes Since 1888 An Identifying Trade Mark

 **Locate Family Name by Front Index**

COTT FAMILY NAME INDEX NO. 9 © 1949
MADE BY THE COTT INDEX COMPANY, COLUMBUS, OHIO
SOLD BY JIM CLYBURN, INC., TIFTON, GA.

GRANTEES FAMILY NAMES	GIVEN NAMES ABCDEFGHIJ	GIVEN NAMES JKLMNO	GIVEN NAMES PQRSTUVWXYZ	GRANTORS	DATE OF FILING				DATE OF INSTRUMENT			DATE OF RECORD			LOCATION OF PROPERTY OR OTHER DESCRIPTION	KIND OF INST.	BOOK	PAGE
					Month	Day	Year	Hr. M.	Month	Day	Year	Month	Day	Year				
Cheshire		Martha Carter		J. I. Carter, etal	1	9	51	12:30 PM	11	17	50	1	9	51	13th Dist, LL 496 etal	W/D	A 3	436
Cheshire		Martha Carter		J. M. Carter, etal	4	5	56	8:00 AM	3	30	56	4	6	56	13th Dist, LL 568 75 A.	W/D	5	345
Cheshire		Martha Carter		Echols County Board of Education	4	5	56	8:00 AM	4	3	56	4	6	56	13th Dist, LL 542	Q/C/D	5	346
Cheshire	Ashley P., etal			Lena Youmans	4	21	56	8:00 AM	3	30	56	4	24	56	Witness of Signatures	Assign	5	357
Cheshire		Martha C., etal		Lena Youmans	4	21	56	8:00 AM	3	30	56	4	24	56	Witness of Signatures	Assign	5	357

GRANTEE FILING DOCKET AND GENERAL INDEX TO REALTY DEEDS AND MORTGAGES — Echols County, Ga.

REG. U. S. PAT. OFFICE *Chittys* County Indexes Since 1888
An Identifying Trade Mark

👉 **Locate Family Name by Front Index**

COTT FAMILY NAME INDEX NO. 8 © 1949
MADE BY THE COTT INDEX COMPANY, COLUMBUS, OHIO
SOLD BY JIM CLYBURN, INC., TIFTON, GA.

(22)

GRANTEES FAMILY NAMES	GIVEN NAMES ABCDEFGHIJ	GIVEN NAMES IJKLMNO	GIVEN NAMES PQRSTUVWXYZ	GRANTORS	DATE OF FILING			DATE OF INSTRUMENT			DATE OF RECORD			LOCATION OF PROPERTY OR OTHER DESCRIPTION	KIND OF INST.	BOOK	PAGE	
					Month	Day	Year	Hr. M.	Month	Day	Year	Month	Day					Year
Chitty		Melissa		I. V. Butler	2	28	30	9:00 AM	2	27	30	3	12	30	16th Dist, LL 175 150 A.	M/D	X	490
Chitty		Lillian		S. R. Register	9	28	31	4:00 PM	2	15	20	10	5	31	13th Dist, LL 78, 79 100 A., 150 A.	q/c/d	Y	37
Chitty	H. L.			R. M. Westberry, etal	12	1	39	12:00 N	11	30	39	12	5	39	16th Dist, LL 4 175 A.	M/D	Z	417
Chitty	H. L.			A. D. Ritter	12	20	40	10:00 AM	12	18	40	12	20	40	16th Dist, LL 54 100 A.	M/D	Z	522
Chitty	H. L.			Pearlie Bohanon Westberry	12	31	40	4:30 PM	12	31	40	1	3	41	16th Dist, LL 4 175 A.	M/D	Z	525
Chitty	H. L.			W. H. Herrin, Sr.	7	12	43	4:00 PM	7	12	43	7	14	43	16th Dist, LL 87 2 A.	W/D	A 1	213
Chitty	H. L.			Phillips Petroleum Company	2	3	51	5:30 PM	12	28	50	2	7	51	16th Dist, LL 87, 52 257 A.	Release O/G/L	A 3	459
Chitty		J. R.		William L. Haynes	4	9	58	10:30 AM	4	4	58	4	10	58	16th Dist, LL 43 North Town Add. to Statenville Lots 9, 10 Block R	W/D	6	454
Chitty	Elsie Sweat (Mrs.), etal			H. L. Chitty	4	12	60	8:00 AM	4	8	60	4	12	60	16th Dist, LL 87, 52 257 A.	W/D	7	240
Chitty		J. R.		H. L. Chitty	4	12	60	8:00 AM	4	8	60	4	12	60	16th Dist, LL 87, 52 125 A.	W/D	7	241
Chitty		J. R.		H. L. Chitty	5	6	60	8:30 AM	4	8	60	5	9	60	1 Chevrolet Truck & Ford Tractor	q/c/d	7	244
Chitty	B. Q.			Frank McBady	12	5	60	8:30 AM	11	22	60	12	6	60	11th Dist, LL 430 Town of Howell Lot 3 & Personal Property	N/M	7	338
Chitty	B. Q.			Frank B. McBady, etal	1	24	63	4:40 PM	1	24	63	1	25	63	11th Dist, LL 430 1/2 A. Town of Howell Will Boyd Old Home Place	S/D	8	159

GRANTEE FILING DOCKET AND GENERAL INDEX TO REALTY DEEDS AND MORTGAGES — Echols County, Ga.

REG. U. S. *Chambers* County Indexes Since 1888
 PAT. OFFICE An Identifying Trade Mark

👉 **Locate Family Name by Front Index**

COTT FAMILY NAME INDEX NO. 8 © 1949
 MADE BY THE COTT INDEX COMPANY, COLUMBUS, OHIO
 SOLD BY JIM CLYBURN, INC., TIFTON, GA.

(26)

GRANTEES FAMILY NAMES	GIVEN NAMES ABCDEFGHIJ	GIVEN NAMES KLMNO	GIVEN NAMES PQRSTUWXYZ	GRANTORS	DATE OF FILING				DATE OF INSTRUMENT			DATE OF RECORD			LOCATION OF PROPERTY OR OTHER DESCRIPTION	KIND OF INST.	BOOK	PAGE
					Month	Day	Year	Hr. M.	Month	Day	Year	Month	Day	Year				
Clayton			William D.	United States of America	10	4	47	10:00 AM	1	21	46	10	4	47	16th Dist, LL 50 12 A.	Q/C/D	A 2	596
Clayton	Eugene W. (Mrs.)			A. L. Tomlinson	10	3	52	10:00 AM	10	31	52	11	6	52	Previously Recorded in Deed Book 4, Page 41-42	Q/C/D	A 4	81
Clayton			W. D.	Otis Loe, etal	2	12	54	9:00 AM	2	6	54	3	15	54	16th Dist, LL 50	W/D	A 4	470
Clayton	E. G.			Tommie Smith	3	1	56		1	3	56	3	5	56	16th Dist, LL 133, 134 78 A.	W/D	5	317
Clayton	D. W.			Anna F. Clayton	9	1	60	9:00 AM				9	1	60	16th Dist, LL 100 200 A.	AFFID	7	289
Clayton		Loretta Colson		Lola Colson (Mrs.)	12	6	65	1:45 PM	11	6	65	12	6	65	Town of Statenville Lot 50'X 50'	W/D	9	200
Clayton	E. G.			Hilda Underwood Clayton (Guardian of), etal	11	18	66	10:20 AM	11	17	66	11	22	66	16th Dist, LL 50 1 A. Residence of E. G. Clayton	W/D	9	383
Clayton	E. G.			A. B. Clayton, etal	11	28	66	8:30 AM	12	28	62	11	30	66	16th Dist, LL 50 1 A.	Q/C/D	9	386
Clayton		Loretta Colson		Helen Colson Staten	10	25	67	9:10 AM	10	6	67	10	26	67	16th Dist, LL 50 Residence of the late J. F. Colson, Sr.	W/D	10	25
Clayton	Eugene W.			D. W. Clayton	1	2	69	8:30 AM	12	6	68	1	6	69	16th Dist, LL 100	W/D	10	209
Clayton			Russell W.	Mike Huff	9	14	71	8:30 AM	9	9	71	9	14	71	11th Dist, LL 486	W/D	11	305
Clayton			Russell W. etal	Daniels & Herndon, etal	4	30	79	3:15 PM	4	23	79	4	30	79	11th Dist, LL 486 5 A.	W/D	18	250
Clayton		Mareia R. etal		Daniels & Herndon, etal	4	30	79	3:15 PM	4	23	79	4	30	79	11th Dist, LL 486 5 A.	W/D	18	250
Clayton	Eugene W. etal			D. W. Clayton	5	30	79	10:45 AM	4		79	5	30	79	16th Dist, LL 100 200 A.	W/D	18	287
Clayton			Rena,etal	Eugene W. Clayton	7	6	79	9:30 AM	4		79	7	6	79	16th Dist, LL 100	W/D	18	360

GRANTEE FILING DOCKET AND GENERAL INDEX TO REALTY DEEDS AND MORTGAGES — Echols County, Ga.

REG. U. S. PAT. OFFICE
County Indexes Since 1888
An Identifying Trade Mark

Locate Family Name by Front Index

COTT FAMILY NAME INDEX NO. 6 © 1949
 MADE BY THE COTT INDEX COMPANY, COLUMBUS, OHIO
 SOLD BY JIM CLYBURN, INC., TIFTON, GA.

(27)

GRANTEES FAMILY NAMES	GIVEN NAMES ABCDEFGHIJ	GIVEN NAMES KLMNOPQ	GIVEN NAMES RSTUVWXYZ	GRANTORS	DATE OF FILING				DATE OF INSTRUMENT			DATE OF RECORD			LOCATION OF PROPERTY OR OTHER DESCRIPTION	KIND OF INST.	BOOK	PAGE
					Month	Day	Year	Hr. M.	Month	Day	Year	Month	Day	Year				
Clifton	B. H.			Ferman F. Staten	3	27	80	1:20 PM	3	27	80	3	27	80	16th Dist, LL 49 1 A. Staten Subdivision Lot 58	W/D	18	682

GRANTEE FILING DOCKET AND GENERAL INDEX TO REALTY DEEDS AND MORTGAGES — Echols County, Ga.

REG. U. S. PAT. OFFICE *Chambers* County Indexes Since 1888 An Identifying Trade Mark

👉 **Locate Family Name by Front Index**

COTT FAMILY NAME INDEX NO. 6 © 1949
MADE BY THE COTT INDEX COMPANY, COLUMBUS, OHIO
SOLD BY JIM CLYBURN, INC., TIFTON, GA.

(30)

GRANTEES FAMILY NAMES	GIVEN NAMES ABCDEFGHIJ	GIVEN NAMES IJKLMNO	GIVEN NAMES PQRSTUVWXYZ	GRANTORS	DATE OF FILING				DATE OF INSTRUMENT			DATE OF RECORD			LOCATION OF PROPERTY OR OTHER DESCRIPTION	KIND OF INST.	BOOK	PAGE	
					Month	Day	Year	Hr. M.	Month	Day	Year	Month	Day	Year					
Coggins				James Perry	Flossie Culpepper (Mrs.)	8	30	44	11:00 AM	8	26	44	9	6	44	16th Dist, LL 102 130 A.	W/D	A 1	506
Coggins				James Perry, Jr.	Quitman Production Credit Association	6	23	64	10:25 AM	5	27	64	6	25	64	16th Dist, LL 102 5 A.	Q/C/D	8	459
Coggins	Felton,etal				James Perry Coggins, Jr.	6	23	64	10:40 AM	6	9	64	6	25	64	16th Dist, LL 102 5 A.	W/D	8	460
Coggins				Mary Barbara C., etal	James Perry Coggins, Jr.	6	23	64	10:40 AM	6	9	64	6	25	64	16th Dist, LL 102 5 A.	W/D	8	460
Coggins				J. Perry,etal	Zora Carter (Estate)	11	14	69	12:30 PM	11	10	69	11	14	69	16th Dist, LL 83 65 A., etal	EXE/D	10	381
Coggins	Felton Lavon,etal				Zora Carter (Estate)	11	14	69	12:30 PM	11	10	69	11	14	69	16th Dist, LL 83 65 A., etal	EXE/D	10	381
Coggins				Thomas Gerald,etal	Zora Carter (Estate)	11	14	69	12:30 PM	11	10	69	11	14	69	16th Dist, LL 83 65 A., etal	EXE/D	10	381
Coggins	Edwin Marion,etal				Zora Carter (Estate)	11	14	69	12:30 PM	11	10	69	11	14	69	16th Dist, LL 83 65 A., etal	EXE/D	10	381
Coggins	Felton L.				Elsie Hughes Carter, etal	12	31	69	11:55 AM	12	31	69	1	2	70	16th Dist, LL 55 200 A.	W/D	10	398
Coggins	Felyon Lavon,etal				J. Perry Coggins	2	6	70	1:45 PM	1	23	70	2	9	70	Equipment & Dairy Cattle 1/4 Interest Bill of Sale	B/S	10	415
Coggins				Thomas Gerald,etal	J. Perry Coggins	2	6	70	1:45 PM	1	23	70	2	9	70	Equipment & Dairy Cattle 1/4 Interest, Bill of Sale	B/S	10	415
Coggins	Edwin Marion,etal				J. Perry Coggins	2	6	70	1:45 PM	1	23	70	2	9	70	Equipment & Dairy Cattle 1/4 Interest. Bill of Sale	B/S	10	415
Coggins				J. Perry,etal	Felton Lavon Coggins	2	6	70	1:45 PM	1	23	70	2	9	70	16th Dist, LL 55 200 A. 3/4 Undivided Interest	Q/C/D	10	416
Coggins				Thomas Gerald,etal	Felton Lavon Coggins	2	6	70	1:45 PM	1	23	70	2	9	70	16th Dist, LL 55 200 A. 3/4 Undivided Interest	Q/C/D	10	416
Coggins	Edwin Marion,etal				Felton Lavon Coggins	2	6	70	1:45 PM	1	23	70	2	9	70	16th Dist, LL 55 200 A. 3/4 Undivided Interest	Q/C/D	10	416
Coggins	Felton Lavon,etal				J. Perry Coggins	2	6	70	1:45 PM	1	23	70	2	9	70	16th Dist, LL 102 130 A. 3/4 Undivided Interest	Q/C/D	10	416

GRANTEE FILING DOCKET AND GENERAL INDEX TO REALTY DEEDS AND MORTGAGES — Echols County, Ga.

(30)

REG. U. S. PAT. OFFICE *Chas. McCall* County Indexes Since 1888 An Identifying Trade Mark


Locate Family Name by Front Index

COTT FAMILY NAME INDEX NO. 8 © 1949
MADE BY THE COTT INDEX COMPANY, COLUMBUS, OHIO
SOLD BY JIM CLYBURN, INC., TIFTON, GA.

GRANTEES FAMILY NAMES	GIVEN NAMES ABCDEFGH	GIVEN NAMES IJKLMNO	GIVEN NAMES PQRSTUVWXYZ	GRANTORS	DATE OF FILING				DATE OF INSTRUMENT			DATE OF RECORD			LOCATION OF PROPERTY OR OTHER DESCRIPTION	KIND OF INST.	BOOK	PAGE
					Month	Day	Year	Hr. M.	Month	Day	Year	Month	Day	Year				
Coggins			Thomas Gerald, etal	J. Perry Coggins	2	6	70	1:45 PM	1	23	70	2	9	70	16th Dist, LL 102 130 A. 3/4 Undivided Interest	Q/C/D	10	416
Coggins	Edwin Marion, etal			J. Perry Coggins	2	6	70	1:45 PM	1	23	70	2	9	70	16th Dist, LL 102 130 A. 3/4 Undivided Interest	Q/C/D	10	416
Coggins	Edwin Marion			J. Perry Coggins, Jr., etal	10	3	73	3:25 PM	10	3	73	10	3	73	16th Dist, LL 83 5 A.	W/D	13	319
Coggins			Thomas Gerald	J. Perry Coggins, Jr., etal	10	3	73	3:25 PM	10	3	73	10	3	73	16th Dist, LL 102 5 A.	W/D	13	320
Coggins		J. Perry, etal		Quitman Production Credit Association	4	2	74	4:55 PM	3	18	74	4	3	74	16th Dist, LL 102 130 A., etal	Q/C/D	13	618
Coggins	Felton, etal			Quitman Production Credit Association	4	2	74	4:55 PM	3	18	74	4	3	74	16th Dist, LL 102 130 A., etal	Q/C/D	13	618
Coggins	Gerald, etal			Quitman Production Credit Association	4	2	74	4:55 PM	3	18	74	4	3	74	16th Dist, LL 102 130 A., etal	Q/C/D	13	618
Coggins	Edwin, etal			Quitman Production Credit Association	4	2	74	4:55 PM	3	18	74	4	3	74	16th Dist, LL 102 130 A., etal	Q/C/D	13	618
Coggins	Edwin, etal			George C. Everette, etal	5	9	74	8:45 AM	5	6	74	5	10	74	16th Dist, LL 50 1 A.	W/D	13	692
Coggins			Patsy, etal	George C. Everette, etal	5	9	74	8:45 AM	5	6	74	5	10	74	16th Dist, LL 50 1 A.	W/D	13	692
Coggins	Edwin, etal			George C. Everette, etal	5	9	74	8:45 AM	5	6	74	5	10	74	16th Dist, LL 50 1 A.	S/D	13	693
Coggins			Patsy, etal	George C. Everette, etal	5	9	74	8:45 AM	5	6	74	5	10	74	16th Dist, LL 50 1 A.	S/D	13	693
Coggins	Gerald			Quitman Production Credit Association	11	15	74	8:35 AM	11	8	74	11	15	74	16th Dist, LL 102 5 A.	Q/C/D	14	188
Coggins	Edwin, etal			Ferman F. Staten	6	27	78	9:00 AM	6	22	78	6	27	78	Chain of Title Proof	AFFID	17	629
Coggins			Patsy, etal	Ferman F. Staten	6	27	78	9:00 AM	6	22	78	6	27	78	Chain of Title Proof	AFFID	17	629
Coggins		J. Perry, Jr., etal		Federal Land Bank	7	28	78	10:00 AM	1	13	78	7	28	78	16th Dist, LL 101 5 A. Partial Release	Release	17	691

GRANTEE FILING DOCKET AND GENERAL INDEX TO REALTY DEEDS AND MORTGAGES — Echols County, Ga.

REG. U. S. *Chambers* County Indexes Since 1888
 PAT. OFFICE An Identifying Trade Mark

 **Locate Family Name by Front Index**

COTT FAMILY NAME INDEX NO. 8 © 1949
 MADE BY THE COTT INDEX COMPANY, COLUMBUS, OHIO
 SOLD BY JIM CLYBURN, INC., TIFTON, GA.

GRANTEES FAMILY NAMES	GIVEN NAMES ABCDEFGHIJ	GIVEN NAMES KLMNO	GIVEN NAMES PQRSTUWXYZ	GRANTORS	DATE OF FILING				DATE OF INSTRUMENT			DATE OF RECORD			LOCATION OF PROPERTY OR OTHER DESCRIPTION	KIND OF INST.	BOOK	PAGE	
					Month	Day	Year	Hr. M.	Month	Day	Year	Month	Day	Year					
Coggins	Felton,etal			Federal Land Bank	7	28	78	10:00 AM	1	13	78	7	28	78	16th Dist, LL 101 Partial Release	5 A.	Release	17	691
Coggins	Gerald,etal			Federal Land Bank	7	28	78	10:00 AM	1	13	78	7	28	78	16th Dist, LL 101 Partial Release	5 A.	Release	17	691
Coggins	Edwin,etal			Federal Land Bank	7	28	78	10:00 AM	1	13	78	7	28	78	16th Dist, LL 101 Partial Release	5 A.	Release	17	691
Coggins	Edwin Marion			J. Perry Coggins, Jr., etal	7	28	78	10:17 AM	12	30	77	7	28	78	16th Dist, LL 101	5 A.	W/D	17	694
Coggins		J. Perry, Jr.,etal		Edwin Marion Coggins	7	28	78	10:20 AM	12	30	77	7	28	78	16th Dist, LL 83	5 A.	W/D	17	695
Coggins	Felton Lavon,etal			Edwin Marion Coggins	7	28	78	10:20 AM	12	30	77	7	28	78	16th Dist, LL 83	5 A.	W/D	17	695
Coggins			Thomas Gerald,etal	Edwin Marion Coggins	7	28	78	10:20 AM	12	30	77	7	28	78	16th Dist, LL 83	5 A.	W/D	17	695
Coggins			Patsy C.	Edwin Marion Coggins	7	28	78	10:23 AM	7	27	78	7	28	78	16th Dist, LL 101	5 A.	WD/G	17	696

GRANTEE FILING DOCKET AND GENERAL INDEX TO REALTY DEEDS AND MORTGAGES — Echols County, Ga.

REG. U. S. PAT. OFFICE *Chambers* County Indexes Since 1888 An Identifying Trade Mark

 **Locate Family Name by Front Index**

COTT FAMILY NAME INDEX NO. 6 © 1949
MADE BY THE COTT INDEX COMPANY, COLUMBUS, OHIO
SOLD BY JIM CLYBURN, INC., TIFTON, GA.

GRANTEES FAMILY NAMES	GIVEN NAMES ABCDEFGHIJ	GIVEN NAMES KLMNOP	GIVEN NAMES QRSTUVWXYZ	GRANTORS	DATE OF FILING				DATE OF INSTRUMENT			DATE OF RECORD			LOCATION OF PROPERTY OR OTHER DESCRIPTION	KIND OF INST.	BOOK	PAGE
					Month	Day	Year	Hr. M.	Month	Day	Year	Month	Day	Year				
Colbert				Robert D. W. O. Valentine	5	2	62	11:10 AM	4	20	66	5	5	66	11th Dist, LL 432	W/D	9	284
Colbert				Ronnie Ferman Staten	8	8	75	10:35 AM	8	8	75	8	8	75	16th Dist, LL 50	W/D	14	637
Colbert		James		Ferman Staten	8	8	75	10:35 AM	8	8	75	8	8	75	16th Dist, LL 50	W/D	14	638
Colbert		James		Ferman Staten	8	29	75	9:00 AM	4	28	72	8	29	75	16th Dist, LL 50 1/4 A.	W/D	14	672
Colbert		James		Ronnie Colbert	2	5	76	2:00 PM	2	3	76	2	6	76	16th Dist, LL 50	W/D	15	233
Colbert		James		Ferman Staten	2	5	76	2:00 PM	2	5	76	2	6	76	16th Dist, LL 50 1 A.	W/D	15	234
Colbert				Ronnie, etal Bertha Joyce	2	21	77	4:14 PM	2	21	77	2	21	77	16th Dist, LL 50 13/100 A.	Q/C/D	16	170
Colbert	Gayle, etal			Bertha Joyce	2	21	77	4:14 PM	2	21	77	2	21	77	16th Dist, LL 50 13/100 A.	Q/C/D	16	170

GRANTEE FILING DOCKET AND GENERAL INDEX TO REALTY DEEDS AND MORTGAGES — Echols County, Ga.

REG. U. S. PAT. OFFICE *Chambers* County Indexes Since 1888 An Identifying Trade Mark

👉 **Locate Family Name by Front Index**

COTT FAMILY NAME INDEX NO. 6 © 1999
MADE BY THE COTT INDEX COMPANY, COLUMBUS, OHIO
SOLD BY JIM CLYBURN, INC., TIFTON, GA.

(32)

GRANTEES FAMILY NAMES	GIVEN NAMES ABCDEFGHIH	GIVEN NAMES IJKLMNO	GIVEN NAMES PQRSTUVWXYZ	GRANTORS	DATE OF FILING				DATE OF INSTRUMENT			DATE OF RECORD			LOCATION OF PROPERTY OR OTHER DESCRIPTION	KIND OF INST.	BOOK	PAGE
					Month	Day	Year	Hr. M.	Month	Day	Year	Month	Day	Year				
Collier	George			Carrie Collier	8	21	28	3:00 PM	12		25	9	5	28	11th Dist, LL 476, 491 23 A.	W/D	X	123
Collier		Malissa		J. J. Peterson	1	12	31	2:00 PM	1	5	31	1	27	31	13th Dist, LL 375, 376 490 A.	W/D	X	570
Collier	George			N. L. Bennett	11	7	31	12:00 N	11	7	31	11	23	31	13th Dist, LL 69, 70 200 A.	M/D	Y	53
Collier		Joe		T. J. Gill	1	15	36	11:00 AM	1	15	36	1	16	36	11th Dist, LL 438 90 A.	T/L	Y	498
Collier		Joe		J. W. Permenter	2	21	36	10:00 AM	2	15	36	2	22	36	11th Dist, LL 449 1050 Cups	T/L	Y	516
Collier		James P.		Joseph L. Collier, etal	2	8	37	10:00 AM	10	23	36	2	11	37	11th Dist, LL 439 170 A.	W/D	Y	600
Collier		Joe		M. M. Tomlinson	12	3	45	3:00 PM	10	18	45	12	3	45	16th Dist, LL 43 30.3 A.	W/D	A 2	353
Collier	Eliza (Mrs.)			Mildred Ethridge	11	24	47	12:00 N	11	24	47	11	24	47	16th Dist, LL 50 Strip of Land 210'X 54'	W/D	A 3	20
Colier	Eliza (Mrs.)			J. D. Deloach, Sr.	1	26	48	12:00 N	1	26	48	2	3	48	16th Dist, LL 50 A Parcel of Land Near Church of First Barn	W/D	A 3	47
Collier	Eliza Maine (Mrs.)			John Deloach, Sr.	2	17	48	10:00 AM	2	17	48	2	24	48	16th Dist, LL 50 A Parcel of Land 35 yards X 35 yards	W/D	A 3	56
Collier		J. L.		G. E. King	12	31	51	3:00 PM	12	31	51	12	31	51	11th Dist, LL 486, 527 Known as The King Farm	AGR	A 4	5
Collier		Lonnie E.		T. H. Henderson	12	28	60	11:20 AM	12	24	60	1	9	61	16th Dist, LL 51	W/D	7	350
Collier			Willie Ray	D. B. Daniels, etal	3	6	61	11:15 AM	11	14	60	3	7	61	16th Dist, LL 43 North Town Add. Lot 8, 9 Block A	W/D	7	416
Collier			Sallie Rewis, etal	Oveida Rogers Rewis (Mrs.)	8	11	61	10:55 AM	6	16	61	8	14	61	13th Dist, LL 80, 79 245 A. , 100 A.	D	7	469
Collier			Willie Ray	William L. Haynes	9	7	65	11:30 AM	8	27	65	9	8	65	16th Dist, LL 43 North Town Add. to Statenville Lot 8 Block R, etal	W/D	9	102
Collier		Lonnie E.		T. H. Henderson, etal	1	5	71	11:10 AM	12	31	70	1	6	71	16th Dist, LL 51	Q/C/D	11	86

GRANTEE FILING DOCKET AND GENERAL INDEX TO REALTY DEEDS AND MORTGAGES — Echols County, Ga.

(32)

REG. U. S. PAT. OFFICE *Chas. McCorkle* County Indexes Since 1888 An Identifying Trade Mark

 **Locate Family Name by Front Index**

COTT FAMILY NAME INDEX NO. 8 © 1949
MADE BY THE COTT INDEX COMPANY, COLUMBUS, OHIO
SOLD BY JIM CLYBURN, INC., TIFTON, GA.

GRANTEES FAMILY NAMES	GIVEN NAMES ABCDEFGH	GIVEN NAMES IJKLMNO	GIVEN NAMES PQRSTUVWXYZ	GRANTORS	DATE OF FILING				DATE OF INSTRUMENT			DATE OF RECORD			LOCATION OF PROPERTY OR OTHER DESCRIPTION	KIND OF INST.	BOOK	PAGE
					Month	Day	Year	Hr. M.	Month	Day	Year	Month	Day	Year				
Collier			Willie Ray	J. F. Shirley, etal	4	27	77	2:36 PM	4	26	77	4	27	77	16th Dist, Ferman Staten's Subdivision Lot 8	W/D	16	301
Collier		Lonnie E.		Virginia Stidham	5	11	77	3:45 PM	5	11	77	5	11	77	16th Dist, LL 51	W/D	16	320
Collier		Margret B., etal		D. W. Henderson	9	15	78	2:20 PM	9	11	78	9	15	78	16th Dist, LL 43 North Town Add. to Statenville Lot 5 Block N	AFFID	17	758
Collier			Willie Ray	D. B. Daniels, etal	7	17	79	10:00 AM	7	17	79	7	17	79	16th Dist, LL 50 Nellie Herndon's Subdivision Lot 8, 9 Block A	Cor/W/D	18	367
Collier			Willie R.	Vera Henderson	7	20	79	4:00 PM	7	16	79	7	20	79	16th Dist, LL 50 Nellie Herndon's Subdivision Lot 10 Block A	W/D	18	374

GRANTEE FILING DOCKET AND GENERAL INDEX TO REALTY DEEDS AND MORTGAGES — Echols County, Ga.

REG. U. S. *Chas. McCall* County Indexes Since 1888
 PAT. OFFICE An Identifying Trade Mark

 **Locate Family Name by Front Index**

COTT FAMILY NAME INDEX NO. 8 © 1949
 MADE BY THE COTT INDEX COMPANY, COLUMBUS, OHIO
 SOLD BY JIM CLYBURN, INC., TIFTON, GA.

GRANTEES FAMILY NAMES	GIVEN NAMES ABCDEFGHIJ	GIVEN NAMES KLMNO	GIVEN NAMES PQRSTUVWXYZ	GRANTORS	DATE OF FILING				DATE OF INSTRUMENT			DATE OF RECORD			LOCATION OF PROPERTY OR OTHER DESCRIPTION	KIND OF INST.	BOOK	PAGE
					Month	Day	Year	Hr. M.	Month	Day	Year	Month	Day	Year				
Cooper		J. L.		West Phillips	3	14	41	10:00 AM	3	13	41	3	14	41	11th Dist, LL 430, Town of Howell, Lot 3	M/D	Z	555
Cooper	Edward Newsome			Sesh H. Register, etal	8	18	56	8:00 AM	8	4	56	8	20	56	13th Dist, LL 78, 310 A Binder of \$100	Land Option	5	448
Cooper	Edward Newsom (Mrs.)			John M. Henderson	10	1	56	8:00 AM	10	1	56	10	8	56	13th Dist, LL 356, 20 A	W/D	5	458
Cooper	Edward Newsom			Malissa M. Chitty, etal	11	23	56	3:00 PM	11	23	56	11	26	56	13th Dist, LL 78, 310 A	W/D	5	474
Cooper	E. N.			James Leon Mercer, Jr. by Guardian	10	2	57	8:30 AM	9	6	57	10	2	57	13th Dist, LL 78, 310 A	Q/C/D	6	331
Cooper		Martha S. (Mrs)		T. H. Henderson, etal	7	13	59	10:00 AM	7	11	59	7	13	59	13th Dist, LL 356, 42.5 A	W/D	7	84
Cooper		Martha S.		John M. Henderson	7	15	59	1:00 PM	6	27	59	7	3	59	13th Dist, LL 356, 49 A	W/D	7	78

GRANTEE FILING DOCKET AND GENERAL INDEX TO REALTY DEEDS AND MORTGAGES — Echols County, Ga.

REG. U. S. PAT. OFFICE *McCott* County Indexes Since 1888 An Identifying Trade Mark

 **Locate Family Name by Front Index**

COTT FAMILY NAME INDEX NO. 8 © 1969
MADE BY THE COTT INDEX COMPANY, COLUMBUS, OHIO
SOLD BY JIM CLYBURN, INC., TIFTON, GA.

GRANTEES FAMILY NAMES	GIVEN NAMES ABCDEFGH	GIVEN NAMES IJKLMNO	GIVEN NAMES PQRSTUWXYZ	GRANTORS	DATE OF FILING				DATE OF INSTRUMENT			DATE OF RECORD			LOCATION OF PROPERTY OR OTHER DESCRIPTION	KIND OF INST.	BOOK	PAGE
					Month	Day	Year	Hr. M.	Month	Day	Year	Month	Day	Year				
Copeland	Celeta Smith	(Mrs)		Mrs. H. W. Smith	10	25	49	10:00 AM	10	25	49	10	27	49	16th Dist, LL 133 & 134, 39 A	W/D	A3	322
Copeland	Annette H.			Clyde Carter Hiers	11	30	73	8:45 AM	6	28	73	11	30	73	16th Dist, LL 55 & 56, 17,78 A	W/D	13	399
Copeland	Annette H.			Clyde Carter Hiers	11	30	73	8:45 AM	11	23	73	11	30	73	16th Dist, LL 55 & 56, 1 A	Q/C/D	13	401
Copeland			W. L.	W. J. (Jack) Parrish	7	22	76	4:30 PM	5	14	76	7	22	76	11th Dist, LL 431, 8 A	W/D	15	424
Copeland		Mary K.		W. L. Copeland	8	5	77	10:00 AM			77	8	5	77	11th Dist, LL 431, 8 A 1/2 undivided interest	W/D	16	459
Copeland			R. A.	Bobby Don Staten, etal by Attorney in Fact	1	3	78	1:45 PM	12	19	77	1	3	78	16th Dist, LL 50, Lot 10 of Perman Staten Subdivision	D/U/P	17	46

GRANTEE FILING DOCKET AND GENERAL INDEX TO REALTY DEEDS AND MORTGAGES — Echols County, Ga.

COTT FAMILY NAME INDEX—No. 0
Copyright 1935 A-122559

🔍 Locate Family Name by Front Index

Made by The Cott Index Company, Columbus, Ohio
Sold by Foote & Davies, Inc., Atlanta, Ga.

(41)

GRANTEES FAMILY NAMES	GIVEN NAMES ABCDEFGHIJ	GIVEN NAMES JKLMNO	GIVEN NAMES PQRSTUVWXYZ	GRANTORS	DATE OF FILING				DATE OF INSTRUMENT			DATE OF RECORD			LOCATION OF PROPERTY OR OTHER DESCRIPTION	KIND OF INST.	BOOK	PAGE
					Month	Day	Year	Hr. M.	Month	Day	Year	Month	Day	Year				
Corbett	A.			B. F. Rentz	3	9	28	3:00 PM	2	10	28	3	20	28	11th Dist, LL 400,401	T/L	X	67
Corbett	A.			L. H. Rentz	3	9	28	3:00 PM	1	10	28	3	20	28	11th Dist, LL 386,387	T/L	X	68
Corbett	A.			L. H. Rentz (Mrs.)	3	9	28	3:00 PM	1	10	28	3	20	28	11th Dist LL 399 100 A.	T/L	X	69
Corbett	A.			L. H. Rentz (Mrs.)	3	9	28	3:00 PM	1	10	28	3	20	28	Turpentine still & shanty quarters	Lease	X	70
Corbett	A.			W. O. Valentine	11	26	28	3:00 PM	1	1	28	11	29	28	11th Dist, LL 432 200 A. LL 398 100 A.	T/L	X	156
Corbett	A.			Flynn-Harris-Bullard Company	11	28	28	3:00 PM	10	29	28	11	14	28	Refer to book X page 51-55	Q/C/D	X	139
Corbett		J. H., et.al.		Bank of Valdosta, et.al.	3	22	29	4:00 PM	3	22	29	3	22	29	11th Dist, LL 529 113 A.	W/D	X	348
Corbett		J. H., et.al.		W. M. Henderson	10	19	29	9:00 AM	10	19	29	10	24	29	16th Dist, LL 142,143 434 A.	T/L	X	427
Corbett		J. H., et.al.		B. F. Prine	4	8	30	1:00 AM	4	8	30	4	18	30	16th Dist, LL 88 All of Land Lot	T/L	X	506
Corbett		Marvin H.		Jesse Padgett (Mrs.), et.al.	5	21	30	3:00 PM	5	19	30	5	28	30	16th Dist, LL 83 North side of land lot	W/D	X	513
Corbett	Anna			Marvin H. Corbett	5	21	30	3:00 PM	5	19	30	5	28	30	16th Dist, LL 83 145 A.	W/D	X	514
Corbett	Jeff Harris			Martha Corbett					2	7	32	5	26	33	16th Dist, LL 10 122 1/2 A.	W/D	Y	203
Corbett		I. W.		Ruby Corbett (Miss), et.al.	6	5	33	10:30 AM	5	27	33	6	7	33	16th Dist, LL 85 240 A., et.al. 1/2 undivided interest	W/D	Y	205
Corbett		J. H.		Peninsular Naval Stores Co.					7	5	33	7	12	33	16th Dist, LL 50 3 A.	Q/C/D	Y	218
Corbett		Leslie		Lake Park Bank	4	30	34	3:00 PM	4	30	34	4	30	34	16th Dist, LL 55,56 60 A.	W/D	Y	333
Corbett			W. P.	J. T. Corbett	5	4	34	2:00 PM	3	1	31	5	5	34	16th Dist, LL 55,56,84	W/D	Y	335
Corbett	Elsie J.			W. P. Corbett	5	4	34	2:00 PM	2	5	06	5	5	34	16th Dist, LL 55,56,84	W/D	Y	335

GRANTEE FILING DOCKET AND GENERAL INDEX TO REALTY DEEDS AND MORTGAGES — Echols County, Ga.

(41)

COTT FAMILY NAME INDEX—No. 0
Copyright 1933 A-122559

Locate Family Name by Front Index

REG. U. S. PAT. OFFICE *Chas. McCott* County Indexes Since 1888
An Identifying Trade Mark

GRANTEES FAMILY NAMES	GIVEN NAMES ABCDEFGHIJ	GIVEN NAMES IJKLMNO	GIVEN NAMES PQRSTUVWXYZ	GRANTORS	DATE OF FILING				DATE OF INSTRUMENT			DATE OF RECORD			LOCATION OF PROPERTY OR OTHER DESCRIPTION	KIND OF INST.	BOOK	PAGE
					Month	Day	Year	Hr. M.	Month	Day	Year	Month	Day	Year				
Corbett	E. J.			B. W. Corbett	5	4	34	2:00 PM	10	19	09	5	5	34	16th Dist, LL 84 50 A.	W/D	Y	336
Corbett	E. J.			W. P. Corbett	5	4	34	2:00 PM	11	7	17	5	5	34	16th Dist, LL 55 40 A.	Q/C/D	Y	336
Corbett		Lamar		Flossie Culpepper (Mrs.)	5	4	34	2:00 PM	5	4	34	5	5	34	16th Dist, LL 55,56 50 A.	W/D	Y	337
Corbett	A. J.			R. D. Sauls	5	10	34	5:00 PM	10	21	22	5	11	34	16th Dist, LL 55 24 A.	W/D	Y	343
Corbett		Leslie		J. J. Corbett	5	22	34	4:00 PM	5	18	34	5	22	34	16th Dist, LL 55 53 A.	W/D	Y	355
Corbett		Leslie		Essie Carter (Mrs.)	6	1	34	1:00 PM	6	1	34	6	1	34	16th Dist, LL 55 53 A. 1/5 undivided interest	W/D	Y	362
Corbett		Leslie		H. F. Corbett, et.al.	6	2	34	10:00 AM	6	2	34	6	2	34	16th Dist, LL 55 53 A. 2/5 undivided interest	W/D	Y	363
Corbett	Henry F., Jr.			James C. Carter	7	11	34	10:00 AM	7	11	34	7	11	34	16th Dist, LL 132 245 A., et.al.	W/D	Y	378
Corbett	Henry F.			Sallie W. Carter	7	11	34	10:00 AM	7	11	34	7	11	34	16th Dist, LL 146 150 A.	W/D	Y	378
Corbett	Henry F., Jr.			Sallie Swilley	11	27	34	12:00 N	11	27	34	11	27	34	16th Dist, LL 131 30 A.	W/D	Y	401
Corbett		Lamar		Mary Collier	12	4	34	2:00 PM	12	4	34	12	4	34	16th Dist, LL 54	EXE/D	Y	403
Corbett	Holley			J. A. Padgett	1	11	35	2:00 PM	1	8	35	1	12	35	16th Dist, LL 101,102,130 104 A., et.al.	M/D	Y	412
Corbett		J. H.		John Manion (Mrs.)	12	7	35	11:00 AM	10	5	35	12	7	35	16th Dist, LL 183 490 A.	Tax/D	Y	485
Corbett			Staten W.	Frank Graeco, et.al.	3	11	36	8:40 AM	12	31	34	3	13	36	16th Dist, LL 54 40 A.	W/D	Y	524
Corbett		Lamar		Carrie Pearl Corbett (Mrs.)	3	30	36	9:40 AM	3	30	36	3	30	36	16th Dist, LL 55,56,84 120 A. 1/4 undivided interest	W/D	Y	527
Corbett		Leslie		Vici Sauls	10	13	36	3:30 PM	10	9	36	10	14	36	16th Dist, LL 37 40 A.	W/D	Y	556
Corbett	Grace Carter			R. R. Corbett	10	19	36	2:00 PM	10	16	36	10	21	36	16th Dist, LL 10 100 A. 1/4 undivided interest	W/D	Y	558

GRANTEE FILING DOCKET AND GENERAL INDEX TO REALTY DEEDS AND MORTGAGES — Echols County, Ga.

COTT FAMILY NAME INDEX—No. 0
Copyright 1935 A-122559

Locate Family Name by Front Index

Made by The Cott Index Company, Columbus, Ohio
Sold by Foote & Davies, Inc., Atlanta, Ga.

(41)

GRANTEES FAMILY NAMES	GIVEN NAMES ABCDEFGHIJ	GIVEN NAMES KLMNO	GIVEN NAMES PQRSTUVWXYZ	GRANTORS	DATE OF FILING				DATE OF INSTRUMENT			DATE OF RECORD			LOCATION OF PROPERTY OR OTHER DESCRIPTION	KIND OF INST.	BOOK	PAGE
					Month	Day	Year	Hr. M.	Month	Day	Year	Month	Day	Year				
Corbett	Dowling			Grace Carter Corbett, etal	11	9	36	2:00 PM	11	7	36	11	10	36	16th Dist., LL 10, 100 A., 2 shares undivided interest	W/D	Y	567
Corbett			Wynell Kinsey	Callie Ethel Kinsey	2	9	37	11:30 AM	1	30	37	2	11	37	16th Dist., LL 132, 50.55 A., Section 1	W/D	Z	1
Corbett			W. Austin	Roy V. Kinsey	2	15	37	2:00 PM	2	9	37	2	16	37	16th Dist., LL 132, 50.55 A., Section 2	W/D	Z	2
Corbett			Wilton R.	Mollie Carter (Mrs)	10	16	37	10:00 AM	9	25	37	10	16	37	16th Dist., LL 5, 200 A., LL 6, 230 A.	M/D	Z	127
Corbett			T. J.	H. Langdale	2		38	2:00 PM	2	3	38	2	11	38	Farm known as "J. D. Corbett Place"	Lease Contr	Z	194
Corbett	Henry F.			James C. Carter, Sr.	3	14	38	9:00 AM	2	23	37	3	14	38	16th Dist., LL 145, 4 4/10 A.	W/D	Z	223
Corbett			S. W.	Federal Farm Mortgage Corporation	6	6	38	4:00 PM	10	9	37	6	8	38	16th Dist., LL 85, 112.35 A.	W/D	Z	245
Corbett			T. R.	Jeff Harris Corbett	11	14	38	5:30 PM	8	22	38	11	15	38	16th Dist., LL 10, 122 1/2 A.	W/D	Z	303
Corbett			T. J.	B. S. Carter	5	12	39	AM	5	12	39	5	15	39	16th Dist., LL 38, 1 A., Sardis Baptist Church	W/D	Z	348
Corbett	Carrie Pearle (Mrs)			Sallie Swilley (Mrs)	8	26	39	12:00 N	8	26	39	8	26	39	16th Dist., LL 131, 40 A.	W/D	Z	382
Corbett		I. W.		Mary E. Corbett	9	28	39	2:30 PM	9	28	39	9	28	39	16th Dist., LL 85, 240 A., 1/2 und. int. etal	W/D	Z	385
Corbett		J. H.		G. D. Deloach, etal	12	19	39	6:00 PM	12	18	39	12	20	39	16th Dist., LL 187, 188, 805 A., 2/3 und. int. etal	W/D	Z	420
Corbett		J. A.		G. D. Deloach, etal	12	19	39	6:00 PM	12	19	39	12	20	39	16th Dist., LL 48, 49, 270 A., etal	M/D	Z	423
Corbett	H. F. (Mrs)			Staten Corbett	7	24	40	7:00 PM	9	12	39	7	25	40	16th Dist., LL 84, 100 A.	M/D	Z	484
Corbett	H. F.			W. P. Corbett	9	5	40	10:00 AM	9	4	40	9	5	40	16th Dist., LL 84, 75 A.	W/D	Z	497
Corbett		Lamar		E. D. Ritter	1	17	41	10:00 AM	1	7	41	1	17	41	16th Dist., LL 54, 70 A.	W/D	Z	528
Corbett			Theresa	Lamar Corbett, etal	1	17	41	10:00 AM	1	8	41	1	17	41	16th Dist., LL 55, 84, 90 A.	M/D	Z	532

GRANTEE FILING DOCKET AND GENERAL INDEX TO REALTY DEEDS AND MORTGAGES — Echols County, Ga.

(41)

COTT FAMILY NAME INDEX—No. 0
Copyright 1933 A-122569

👉 Locate Family Name by Front Index

REG. U. S. PAT. OFFICE *Chas. McCall* County Indexes Since 1888
An Identifying Trade Mark

GRANTEES FAMILY NAMES	GIVEN NAMES ABCDEFGH	GIVEN NAMES IJKLMNO	GIVEN NAMES PQRSTUVWXYZ	GRANTORS	DATE OF FILING				DATE OF INSTRUMENT			DATE OF RECORD			LOCATION OF PROPERTY OR OTHER DESCRIPTION	KIND OF INST.	BOOK	PAGE
					Month	Day	Year	Hr. M.	Month	Day	Year	Month	Day	Year				
Corbett		Lamar		Willie Ritter, etal	1	17	41	10:00 AM	1	7	41	1	17	41	16th Dist., LL 54, 100 A., Estate of Mrs. W.A. Ritter	W/D	Z	533
Corbett		J. A.		G. D. Deloach	10	9	41	9:00 AM	10	8	41	10	9	41	16th Dist., LL 187, 188, 805 A LL 182, 490 A.	M/D	A1	9
Corbett			Selma (Mrs)	James Calvin Carter, Sr.	4	27	42	12:00 N	4	27	42	4	27	42	16th Dist., LL 145, 80.51 A.,	Deed	A1	81
Corbett			Wynell Kinsey	Austin W. Corbett	11	12	42	3:30 PM	11	12	42	11	13	42	16th Dist., LL 132, 50.55 A.	W/D	A1	139
Corbett			W. P.	Ida Peterson (Mrs)	1	26	43		1	23	43	1	26	43	16th Dist., LL 83, 12 A.	W/D	A1	159
Corbett	H. F.			W. P. Corbett	1	26	43	6:00 PM	1	26	43	2	2	43	16th Dist., LL 83, 12 A.	M/D	A1	161
Corbett			W. P.	J. M. Padgett (Mrs)	2	24	43	11:00 AM	2	22	43	2	25	43	16th Dist., LL 83, 20 A.	W/D	A1	171
Corbett	H. F.			W. P. Corbett	3	2	43	10:00 AM	3	1	43	3	2	43	16th Dist., LL 83, 20 A.	M/D	A1	173
Corbett	Flora Carter			Barney S. Carter	6	4	45	10:00 AM	12	22	44	6	14	45	16th Dist., LL 38, 240 A.	W/D	A2	191
Corbett		J. L.		S. W. Corbett	8	20	45	4:30 PM	8	20	45	8	20	45	16th Dist., LL 85, 112.35 A.	W/D	A2	271
Corbett		Lamar		M. T. Carter	11	26	45	11:00 AM	11	10	45	11	26	45	16th Dist., LL 53, 164 A.	W/D	A2	348
Corbett	Dowling			Lillia Ireland Corbett(Mrs)	11	11	46	10:00 AM	11	6	46	12	23	46	16th Dist., LL 10, 100 A.	W/D	A2	526
Corbett		Lamar		E. D. Ritter, etal	2	28	48	11:00 AM	12	11	48	12	28	48	16th Dist., LL 54, 100 A.	W/D	A3	229
Corbett		M. H. (Mrs)		O. T. Kinsey	12	16	50	12:00 N	7	17	50	12	21	50	16th Dist., LL 129, 50 A.	M/D	A3	425
Corbett		Lamar		Phillips Petroleum Company	3	19	51	10:00 AM	1	28	51	3	26	51	16th Dist., LL 54, 70 A., etal	Release	A3	480
Corbett	Henry F., Jr.			Phillips Petroleum Company	4	2	51	10:00 AM	2	28	51	4	10	51	16th Dist., LL 145, 245 A.	Release	A3	486
Corbett			Selma,etal	Phillips Petroleum Co.	4	2	51	10:00 AM	2	28	51	4	10	51	16th Dist., LL 145, 245 A.	Release	A3	486

GRANTEE FILING DOCKET AND GENERAL INDEX TO REALTY DEEDS AND MORTGAGES — Echols County, Ga.

REG. U. S. PAT. OFFICE *Chas. McCall* County Indexes Since 1888 An Identifying Trade Mark

👉 Locate Family Name by Front Index

COTT FAMILY NAME INDEX NO. 6 © 1949
MADE BY THE COTT INDEX COMPANY, COLUMBUS, OHIO
SOLD BY JIM CLYBURN, INC., TIFTON, GA.

(41)

GRANTEES FAMILY NAMES	GIVEN NAMES ABCDEFGHIJ	GIVEN NAMES IJKLMNO	GIVEN NAMES PQRSTUWXYZ	GRANTORS	DATE OF FILING				DATE OF INSTRUMENT			DATE OF RECORD			LOCATION OF PROPERTY OR OTHER DESCRIPTION	KIND OF INST.	BOOK	PAGE
					Month	Day	Year	Hr. M.	Month	Day	Year	Month	Day	Year				
Corbett			Wynell (Mrs.) etal	Phillips Petroleum Company	4	2	51	10:00 AM	2	28	51	4	10	51	16th Dist, LL 132	Release O/G/L	A 3	486
Corbett	Austin, etal			Phillips Petroleum Company	4	2	51	10:00 AM	2	28	51	4	10	51	16th Dist, LL 132	Release O/G/L	A 3	486
Corbett	Flora Carter			B. S. Carter (Estate)	5	28	51	2:00 PM	5	19	51	5	29	51	16th Dist, LL 54 50 A., etal	CONTR	A 3	500
Corbett			Veda (Mrs.)	Austin W. Corbett	11	10	51	10:00 AM	11	9	51	11	12	51	16th Dist, LL 37 40 A. Known as Old Hunter Place	W/D	A 3	581
Corbett	Austin W.			Maud Pittman Corbett (Mrs.), etal	11	10	51	10:00 AM	10	18	51	11	12	51	16th Dist, LL 37 40 A.	W/D	A 3	583
Corbett		J. L., etal		Staten Corbett	10	14	52	10:00 AM	10	7	52	10	14	52	16th Dist, LL 84, 100, 101 210 A.	W/D	A 4	74
Corbett	Floria Carter, etal			Staten Corbett	10	14	52	10:00 AM	10	7	52	10	14	52	16th Dist, LL 84, 100, 101 210 A.	W/D	A 4	74
Corbett	Hansel			Staten W. Corbett (Estate), etal	4	16	53	9:30 AM	3	23	53	4	29	53	16th Dist, LL 84 100 A.	Q/C/D	A 4	224
Corbett	Bryant W.			Maude Corbett (Mrs.), etal	2	17	54	1:00 PM	7	15	51	2	17	54	16th Dist, LL 55 75 A.	W/D	A 4	461
Corbett		Maude (Mrs.)		Bryant W. Corbett, etal	2	17	54	1:30 PM	7	15	51	2	17	54	16th Dist, LL 55 75 A.	W/D	A 4	462
Corbett			Ruby Culpepper	(Mrs.) Anna Raulerson Barrs Culpepper	3	8	54	2:00 PM	3	8	54	3	11	54	16th Dist, LL 99, 100, 131 185 A. Fee Simple Deed	W/D	A 4	464
Corbett		Lewis E.		J. L. Corbett, etal	8	26	54	8:00 AM	8	17	54	10	8	54	16th Dist, LL 84, 100, 101 210 A.	W/D	5	21
Corbett	E. L. (Mrs.)			E. L. Corbett	8	13	55	10:00 AM	7	15	51	8	13	55	16th Dist, LL 55 75 A.	W/D	5	59
Corbett	Bryant W.			Maude Corbett Westberry (Mrs.)	5	25	56	8:00 AM	5	5	56	5	25	56	16th Dist, LL 55 75 A.	W/D	5	378
Corbett	Flora C.			Forest Carter	12	4	56	2:00 PM	12	4	56	12	6	56	16th Dist, LL 55 1 A.	W/D	5	483
Corbett		Jesse, Jr.		James H. Rackley, etal	2	4	57	9:00 AM	2	1	57	2	5	57	16th Dist, LL 84 100 A.	W/D	5	519

GRANTEE FILING DOCKET AND GENERAL INDEX TO REALTY DEEDS AND MORTGAGES — Echols County, Ga.

(41)

REG. U. S. PAT. OFFICE *Chas. McCorkle* County Indexes Since 1888 An Identifying Trade Mark

Locate Family Name by Front Index

COTT FAMILY NAME INDEX NO. 8 © 1949
MADE BY THE COTT INDEX COMPANY, COLUMBUS, OHIO
SOLD BY JIM CLYBURN, INC., TIFTON, GA.

GRANTEES FAMILY NAMES	GIVEN NAMES ABCDEFGHIJ	GIVEN NAMES KLMNO	GIVEN NAMES PQRSTUVWXYZ	GRANTORS	DATE OF FILING				DATE OF INSTRUMENT			DATE OF RECORD			LOCATION OF PROPERTY OR OTHER DESCRIPTION	KIND OF INST.	BOOK	PAGE
					Month	Day	Year	Hr. M.	Month	Day	Year	Month	Day	Year				
Corbett		Lamar		C. C. Hughes, etal	2	5	57	9:00 AM	2	2	57	2	5	57	16th Dist, LL 54 40 A., etal	W/D	5	522
Corbett		Louis E.		Jesse Corbett, Jr.	2	15	61	2:20 PM	2	7	61	2	15	61	16th Dist, LL 84 8 A. Staten Corbett Home Place	W/D	7	411
Corbett		James W.		Louis E. Corbett	5	2	61	10:50 AM	4	14	61	5	2	61	16th Dist, LL 100	W/D	7	442
Corbett		Jessie Mae Sandlin		Cuba Carter Sandlin (Mrs.)	10	9	61	12:30 PM	10	9	61	10	9	61	16th Dist, LL 56 1 A.	W/D	7	491
Corbett	Austin W., etal			Wynell Kinsey Corbett	11	30	62	8:45 AM	11	12	62	12	4	62	16th Dist, LL 132	W/D	8	128
Corbett			Wynell Kinsey, etal	Wynell Kinsey Corbett	11	30	62	8:45 AM	11	12	62	12	4	62	16th Dist, LL 132	W/D	8	128
Corbett			Wynell Kinsey	Callie Ethel Kinsey, etal	12	17	62	8:30 AM	12	17	62	12	17	62	16th Dist, LL 132 107.7 A.	Q/C/D	8	142
Corbett		Lamar		E. J. Corbett (Mrs.)	2	1	63	11:30 AM	2	1	63	2	4	63	16th Dist, LL 55, 56, 84 120 A.	W/D	8	164
Corbett		Jeff, etal		E. O. Sauls (Mrs.)	4	25	63	9:30 AM	4	25	63	4	29	63	16th Dist, LL 51	W/D	8	217
Corbett		Louis E.		J. K. Johnson	1	6	64	9:50 AM	1	4	64	1	6	64	1/35 Undivided Interest in Ivey W. Corbett Estate	W/D	8	365
Corbett		Louis E.		Ivey W. Corbett (Estate), etal	1	8	64	10:25 AM	1	7	64	1	8	64	16th Dist, LL 85 20 A., etal Administratrix Deed	ADM/D	8	366
Corbett		Jesse, Jr.		Louis Corbett	1	8	64	10:25 AM	1	7	64	1	9	64	16th Dist, LL 85 20 A., etal	W/D	8	367
Corbett	Austin W., etal			First State Bank	1	24	64	8:50 AM	1	21	64	1	24	64	16th Dist, LL 132 107.7 A.	Q/C/D	8	373
Corbett			Wynell Kinsey, etal	First State Bank	1	24	64	8:50 AM	1	21	64	1	24	64	16th Dist, LL 132 107.7 A.	Q/C/D	8	373
Corbett		Lamar		Quitman Production Credit Association	1	29	64	11:00 AM	1	20	64	1	29	64	16th Dist, LL 1 A. Release of Lien	Release	8	376
Corbett	Austin W., etal			Staten D. Kinsey	7	20	64	8:10 AM	10	19	62	7	20	64	16th Dist, LL 132	AGR	8	469

GRANTEE FILING DOCKET AND GENERAL INDEX TO REALTY DEEDS AND MORTGAGES — Echols County, Ga.

REG. U. S. PAT. OFFICE *Chas. McCall* County Indexes Since 1888
An Identifying Trade Mark

👉 **Locate Family Name by Front Index**

COTT FAMILY NAME INDEX NO. 0 © 1949
MADE BY THE COTT INDEX COMPANY, COLUMBUS, OHIO
SOLD BY JIM CLYBURN, INC., TIFTON, GA.

(41)

GRANTEES FAMILY NAMES	GIVEN NAMES ABCDEFGHIJ	GIVEN NAMES KLMNO	GIVEN NAMES PQRSTUWXYZ	GRANTORS	DATE OF FILING				DATE OF INSTRUMENT			DATE OF RECORD			LOCATION OF PROPERTY OR OTHER DESCRIPTION	KIND OF INST.	BOOK	PAGE
					Month	Day	Year	Hr. M.	Month	Day	Year	Month	Day	Year				
Corbett			Wynell K. (Mrs.), etal	Staten D. Kinsey	7	20	64	8:10 AM	10	19	62	7	20	64	16th Dist, LL 132	AGR	8	469
Corbett			Wynell Kinsey	First National Bank	11	29	65	2:05 PM	11		65	12	1	65	11th Dist, LL 132 107.7 A.	Q/C/D	9	199
Corbett	Austin W., etal			Citizen & southern National Bank	12	7	65	9:15 AM	11	30	65	12	7	65	16th Dist, LL 132 Release of Lien	Release	9	209
Corbett			Wynell K., etal	Citizen & Southern National Bank	12	7	65	9:15 AM	11	30	65	12	7	65	16th Dist, LL 132 Release of Lien	Release	9	209
Corbett		J. L.		R. G. Dickerson	1	11	66	8:55 AM	1	10	66	1	11	66	16th Dist, LL 85	Q/C/D	9	219
Corbett		J. L.		A. J. Strickland, Jr.	1	11	66	8:55 AM	12	20	65	1	6	66	16th Dist, LL 85	Q/C/D	9	219
Corbett		Jeff		Orlene C. Hughes (Mrs.)	3	30	66	3:00 PM	3	29	66	3	31	66	16th Dist, LL 51 1/2 Interest	W/D	9	265
Corbett	Charles W.			F. H. Hiers	8	22	66	9:00 AM	8		66	8	22	66	16th Dist, LL 55	W/D	9	345
Corbett		Lewis E., etal		Julie A. Dickerson	7	17	68	9:15 AM	7	12	68	7	19	68	16th Dist, LL 85	Q/C/D	10	109
Corbett		Jesse, etal		Julie A. Dickerson	7	17	68	9:15 AM	7	12	68	7	19	68	16th Dist, LL 85	Q/C/D	10	109
Corbett	Chester			Louis E. Corbett, etal	7	23	68	10:15 AM	7	5	68	7	25	68	16th Dist, LL 85 1 A.	W/D	10	110
Corbett		Lois, etal		Bryant Corbett, etal	10	26	68	9:25 AM	10	26	68	10	29	68	Division of Personal Property	AGR	10	169
Corbett	Bryant			Lois Corbett, etal	10	26	68	9:25 AM	10	26	68	10	29	68	Division of Personal Property	AGR	10	169
Corbett			Pauline Carter	James Carter	11	4	68	11:15 AM	10	29	68	11	6	68	11th Dist, LL 299, 300 75 A.	W/D	10	171
Corbett			Richard Larry	Christine Carter Ritter	11	4	68	11:15 AM	10	29	68	11	7	68	11th Dist, LL 301 87 1/2 A.	W/D	10	172
Corbett		Louis E., etal		Julie A. Dickerson (Mrs.)	5	20	69	9:00 AM	5	1	69	5	20	69	16th Dist, LL 85 6 A.	Q/C/D	10	282

GRANTEE FILING DOCKET AND GENERAL INDEX TO REALTY DEEDS AND MORTGAGES — Echols County, Ga.

(41)

REG. U. S. PAT. OFFICE *Chas. McCort* County Indexes Since 1888 An Identifying Trade Mark

Locate Family Name by Front Index

COTT FAMILY NAME INDEX NO. 6 © 1949
MADE BY THE COTT INDEX COMPANY, COLUMBUS, OHIO
SOLD BY JIM CLYBURN, INC., TIFTON, GA.

GRANTEES FAMILY NAMES	GIVEN NAMES ABCDEFGH	GIVEN NAMES IJKLMNO	GIVEN NAMES PQRSTUVWXYZ	GRANTORS	DATE OF FILING				DATE OF INSTRUMENT			DATE OF RECORD			LOCATION OF PROPERTY OR OTHER DESCRIPTION	KIND OF INST.	BOOK	PAGE
					Month	Day	Year	Hr. M.	Month	Day	Year	Month	Day	Year				
Corbett			Jesse, Jr., etal	Julie A. Dickerson (Mrs.)	5	20	69	9:00 AM	5	1	69	5	20	69	16th Dist, LL 85 6 A.	e/c/d	10	282
Corbett			Terry Austin, etal	Joe Sandlin, Jr.	6	16	69	8:45 AM	6	13	69	6	18	69	11th Dist, LL 436 1 A.	W/D	10	291
Corbett	Dorothy Joe, etal			Joe Sandlinson, Jr.	6	16	69	8:45 AM	6	13	69	6	18	69	11th Dist, LL 436 1 A.	W/D	10	291
Corbett	Floyd			Carrie Pearl Corbett (Mrs.)	9	26	69	8:25 AM	9	24	69	9	26	69	16th Dist, LL 131 40 A.	D/G	10	350
Corbett			Tommy E.	Elizabeth Henderson (Mrs.)	9	2	70	9:05 AM	9	1	70	9	2	70	16th Dist, LL 50 Ferman Staten's Subdivision Lot 7	W/D	10	532
Corbett	David			W. A. Hiers, etal	9	15	70	10:10 AM	8	28	70	9	16	70	16th Dist, LL 54 1 A.	W/D	11	3
Corbett			Ruth C., etal	E. F. Blair	11	19	70	8:35 AM	11	19	70	11	19	70	Refer to Deed in Book A 3 Page 578	AFFID	11	62
Corbett	Ellis F., etal			Oscar Carter	4	23	71	8:45 AM	1	29	71	4	23	71	11th Dist, LL 301	WD/G	11	225
Corbett	Diane C., etal			Oscar Carter	4	23	71	8:45 AM	1	29	71	4	23	71	11th Dist, LL 301	WD/G	11	225
Corbett	Diane C., etal			Oscar Carter	5	18	71	10:30 AM	5	17	71	5	19	71	11th Dist, LL 301 2 A.	W/D	11	249
Corbett	Ellis T., etal			Oscar Carter	5	18	71	10:30 AM	5	17	71	5	19	71	11th Dist, LL 301 2 A.	W/D	11	249
Corbett	Bryant			Quitman Production Credit Association	9	3	71	2:00 PM	8	26	71	9	7	71	16th Dist, LL 55 75 A. Release of Security Deed	Release	11	302
Corbett	Bobby W.			Bryant W. Corbett	9	3	71	2:15 PM	8	3	71	9	7	71	16th Dist, LL 55 75 A.	W/D	11	302
Corbett			Tommy	Bryant W. Corbett	1	14	72	10:00 AM	12	27	71	1	14	72	16th Dist, LL 55	WD/G	11	366
Corbett		Jimmy		Ferman Staten	6	9	72	1:50 PM	4	28	72	6	13	72	16th Dist, LL 50 1/2 A.	W/D	11	512
Corbett			Staten W., etal	Carrie Pearl Corbett (Mrs.)	7	21	72	AM	7	21	72	7	21	72	16th Dist, LL 131 40 A. Division of Estate, 5 Acre each	W/D	12	5

GRANTEE FILING DOCKET AND GENERAL INDEX TO REALTY DEEDS AND MORTGAGES — Echols County, Ga.

REG. U. S. PAT. OFFICE *Chas. McCarty* County Indexes Since 1888
An Identifying Trade Mark

👉 **Locate Family Name by Front Index**

COTT FAMILY NAME INDEX NO. 6 © 1969
MADE BY THE COTT INDEX COMPANY, COLUMBUS, OHIO
SOLD BY JIM CLYBURN, INC., TIFTON, GA.

(41)

GRANTEES FAMILY NAMES	GIVEN NAMES ABCDEFGHIJ	GIVEN NAMES IJKLMNO	GIVEN NAMES PQRSTUVWXYZ	GRANTORS	DATE OF FILING				DATE OF INSTRUMENT			DATE OF RECORD			LOCATION OF PROPERTY OR OTHER DESCRIPTION	KIND OF INST.	BOOK	PAGE
					Month	Day	Year	Hr. M.	Month	Day	Year	Month	Day	Year				
Corbett		Lloyd Shelton, etal		Carrie Pearl Corbett (Mrs.)	7	21	72	9:35 AM	7	21	72	7	21	72	16th Dist, LL 131 40 A. Division of Estate, 5 Acres each	W/D	12	5
Corbett	Floyd Felton, etal			Carrie Pearl Corbett (Mrs.)	7	21	72	9:35 AM	7	21	72	7	21	72	16th Dist, LL 131 40 A. Division of Estate, 5 Acres each	W/D	12	5
Corbett	George Dolphus, etal			Carrie Pearl Corbett (Mrs.)	7	21	72	9:35 AM	7	21	72	7	21	72	16th Dist, LL 131 40 A. Division of Estate, 5 Acres each	W/D	12	5
Corbett	Bryant W.			Quitman Production Credit Association	7	28	72	9:15 AM	7	25	72	7	28	72	16th Dist, LL 55 1/4 A.	Q/C/D	12	9
Corbett			Tommy	Bryant W. Corbett	7	28	72	9:15 AM	7	10	72	7	28	72	16th Dist, LL 55 1/4 A. Deed of Correction	W/D	12	10
Corbett	Floyd F.			Carrie Pearl Corbett	9	25	72	8:40 AM	9	22	72	9	25	72	16th Dist, LL 131 40 A.	WD/G	12	95
Corbett	Floyd F.			Staten William Corbett	10	26	72	8:40 AM	10	16	72	10	16	72	16th Dist, LL 131 40 A.	Q/C/D	12	130
Corbett	Floyd F.			Minnie Lee Sims, etal	10	26	72	8:40 AM	10	19	72	10	26	72	16th Dist, LL 131 40 A.	Q/C/D	12	131
Corbett	Floyd F.			Veda Pearl Corbett Harris	1	2	73	8:30 AM	12	26	72	1	2	73	16th Dist, LL 131 40 A.	Q/C/D	12	267
Corbett			Ronnie E.	Bertha Joyce	1	4	73	9:00 AM	1	3	72	1	4	73	16th Dist, LL 50 .13	WD/G	12	272
Corbett	Floyd F.			Betty Lou Van De Munt	1	8	73	8:30 AM	12	20	72	1	8	73	16th Dist, LL 131 40 A.	Q/C/D	12	283
Corbett	Floyd F.			Lloyd S. Corbett	2	3	73	8:30 AM	1	24	73	2	3	73	16th Dist, LL 131 40 A.	Q/C/D	12	309
Corbett	David			Lamar Corbett	2	12	73	11:45 AM	2	12	73	2	12	73	16th Dist, LL 54 262.21 A.	W/D	12	314
Corbett	Chester			Charles W. Corbett	1	11	74	8:35 AM	1	10	74	1	11	74	16th Dist, LL 55 1 A.	W/D	13	439
Corbett	Chester			Lewis Corbett, etal	3	16	74	9:30 AM	3	14	74	3	16	74	16th Dist, LL 85 1 A.	W/D	13	582
Corbett		J. L.		J. L. Corbett	4	2	74	4:55 PM	3	31	74	4	3	74	16th Dist, LL 55 200 A. Chain of Title	AFFID	13	621

GRANTEE FILING DOCKET AND GENERAL INDEX TO REALTY DEEDS AND MORTGAGES — Echols County, Ga.

(41)

REG. U. S. PAT. OFFICE *Chas. McCort* County Indexes Since 1888 An Identifying Trade Mark

Locate Family Name by Front Index

COTT FAMILY NAME INDEX NO. 0 © 1949
MADE BY THE COTT INDEX COMPANY, COLUMBUS, OHIO
SOLD BY JIM CLEBURN, INC., TIFTON, GA.

GRANTEES FAMILY NAMES	GIVEN NAMES ABCDEFGH	GIVEN NAMES IJKLMNO	GIVEN NAMES PQRSTUVWXYZ	GRANTORS	DATE OF FILING				DATE OF INSTRUMENT			DATE OF RECORD			LOCATION OF PROPERTY OR OTHER DESCRIPTION	KIND OF INST.	BOOK	PAGE	
					Month	Day	Year	Hr. M.	Month	Day	Year	Month	Day	Year					
Corbett				James W.	J. S. Corbett	5	1	74	11:40 AM	4	15	74	5	1	74	16th Dist, LL 100 ¼ A. ½ Interest	CONTR	13	670
Corbett				Louis E.	Louis E. Corbett	3	4	75	11:00 AM	2	28	75	3	4	75	16th Dist, LL 50 6 A. Authority to Execute Deed	AFFID	14	273
Corbett				Jimmy	Ferman Staten	8	26	75	8:45 AM	8	25	75	8	26	75	16th Dist, LL 50 ¼ A.	WD/G	14	666
Corbett	Bryant W.				Tommy E. Corbett	10	1	75	10:45 AM	10	1	75	10	1	75	16th Dist, LL 55 ¼ A.	S/D	14	687
Corbett	Bobby W.,etal				Remer W. Peterson	12	18	75	1:15 PM	12	17	75	12	18	75	16th Dist, LL 56 1 A.	W/D	15	178
Corbett			Pauline P., etal		Remer W. Peterson	12	18	75	1:15 PM	12	17	75	12	18	75	16th Dist, LL 56 1 A.	W/D	15	178
Corbett	Bobby W.,etal				Remer Peterson	12	30	76	3:25 PM	12	23	76	12	30	76	16th Dist, LL 56 1 A.	WD/Cor	16	75
Corbett			Pauline P., etal		Remer Peterson	12	30	76	3:25 PM	12	23	76	12	30	76	16th Dist, LL 56 1 A.	WD/Cor	16	75
Corbett	Bobby W.,etal				Remer Peterson	12	30	76	3:25 PM	12	23	76	12	30	76	16th Dist, LL 56 1 A.	W/D	16	76
Corbett			Pauline P., etal		Remer Peterson	12	30	76	3:25 PM	12	23	76	12	30	76	16th Dist, LL 56 1 A.	W/D	16	76
Corbett				Lloyd S.	Floyd F. Corbett	1	11	77	4:30 PM	1	10	77	1	11	77	16th Dist,	Q/C/D	16	90
Corbett	David				Willie May Jacobs (Mrs.)	2	14	77	3:12 PM	2	10	77	2	14	77	16th Dist, LL 83 12 A. 12th Dist, LL 83 20 A.	W/D	16	163
Corbett				Jesse, Jr.	Ronald Griner	2	30	77	4:30 PM	3	25	77	3	30	77	16th Dist, LL 85 1 A.	W/D	16	187
Corbett				Nora Lee	Annette Crosby Roberts	4	21	77	3:43 Pm	4	8	77	4	21	77	16th Dist, LL 192 17.08	D	16	221
Corbett	Daisy A.				Lloyd S. Corbett	4	29	77	3:25 PM	4	29	77	4	29	77	16th Dist, LL 131 4.347 A.	Q/C/D	16	307
Corbett				Lloyd S.	Darnie Pearl Corbett	4	29	77	3:27 PM	4	28	77	4	29	77	16th Dist, LL 131 4.347 A.	Q/C/D	16	308

GRANTEE FILING DOCKET AND GENERAL INDEX TO REALTY DEEDS AND MORTGAGES — Echols County, Ga.

REG. U. S. PAT. OFFICE *Chas. McCall* County Indexes Since 1888
An Identifying Trade Mark

👉 **Locate Family Name by Front Index**

COTT FAMILY NAME INDEX NO. 9 © 1949
MADE BY THE COTT INDEX COMPANY, COLUMBUS, OHIO
SOLD BY JIM CLYBURN, INC., TIFTON, GA.

(41)

GRANTEES FAMILY NAMES	GIVEN NAMES ABCDEFGHIJ	GIVEN NAMES IJKLMNO	GIVEN NAMES PQRSTUVWXYZ	GRANTORS	DATE OF FILING				DATE OF INSTRUMENT			DATE OF RECORD			LOCATION OF PROPERTY OR OTHER DESCRIPTION	KIND OF INST.	BOOK	PAGE
					Month	Day	Year	Hr. M.	Month	Day	Year	Month	Day	Year				
Corbett		Lloyd S.		Floyd F. Corbett	4	29	77	3:30 PM	4	28	77	4	29	77	16th Dist, LL 131 4.347 A.	Q/C/D	16	310
Corbett		Floyd F.		Betty Lou Van De Munt	4	29	77	4:45 PM	4	25	77	4	29	77	16th Dist, LL 131 40 A.	Q/C/D	16	315
Corbett		Floyd F.		Carrie P. Corbett	5	26	77	2:45 PM	5	25	77	5	25	77	16th Dist, LL 131 1.011 A.	Q/C/D	16	337
Corbett	Erna H. (Mrs.)			Floyd F. Corbett	5	26	77	3:47 PM	5	25	77	5	26	77	16th Dist, LL 131 1.011 A.	Q/C/D	16	339
Corbett			Tommy E., etal	Remer W. Peterson	10	31	77	1:45 PM	10	26	77	10	31	77	16th Dist, LL 56 1. 1 A.	W/D	16	569
Corbett			Sharon K., etal	Remer W. Peterson	10	31	77	1:45 PM	10	26	77	10	31	77	16th Dist, LL 56 1.1 A.	W/D	16	569
Corbett	Bobby W.,etal			J. L. Miller, etal	11	30	77	4:02 PM			77	11	30	77	16th Dist, LL 56 1 A.	W/D	16	593
Corbett			Pauline P., etal	J. L. Miller, etal	11	30	77	4:02 PM			77	11	30	77	16th Dist, LL 56 1 A.	W/D	16	593
Corbett	Charles W.,etal			Jesse Corbett, Jr.	4	18	78	4:20 PM	4	17	78	4	18	78	16th Dist, LL 85 3/4 A.	W/D	17	256
Corbett	Barbara A.,etal			Jesse Corbett, Jr.	4	18	78	4:20 PM	4	17	78	4	18	78	16th Dist, LL 85 3/4 A.	W/D	17	256
Corbett		Jesse, Jr.		Charles W. Corbett, etal	5	23	78	4:35 PM	5	17	78	5	23	78	16th Dist, LL 85 3/4 A.	W/D	17	534
Corbett	Charles W.,etal			Jesse Corbett, Jr.	5	23	78	4:40 PM	5	17	78	5	23	78	16th Dist, LL 85 3/4 A.	W/D	17	535
Corbett	Barbara A.,etal			Jesse Corbett, Jr.	5	23	78	4:40 PM	5	17	78	5	23	78	16th Dist, LL 85 3/4 A.	W/D	17	535
Corbett		J. L.		J. L. Corbett	6	12	78	2:30 PM	6	8	78	6	12	78	16th Dist, LL 85 1 A.	AFFID	17	546
Corbett		J. L.		Georgia Development Authority, etal	6	12	78	2:35 PM	5	9	78	6	12	78	16th Dist, LL 85 1 A. Partial Release of Lien	Release	17	547
Corbett		J. L.		Habersham Bank, etal	6	21	78	10:05 AM				6	21	78	16th Dist, LL 85 1 A. Partial Release of Lien	Release	17	620

GRANTEE FILING DOCKET AND GENERAL INDEX TO REALTY DEEDS AND MORTGAGES — Echols County, Ga.

(41)

REG. U. S. PAT. OFFICE *Chas. McCott* County Indexes Since 1888 An Identifying Trade Mark

Locate Family Name by Front Index

COTT FAMILY NAME INDEX NO. 6 © 1949
MADE BY THE COTT INDEX COMPANY, COLUMBUS, OHIO
SOLD BY JIM CLYBURN, INC., TIFTON, GA.

GRANTEES FAMILY NAMES	GIVEN NAMES ABCDEFGH	GIVEN NAMES IJKLMNO	GIVEN NAMES PQRSTUVWXYZ	GRANTORS	DATE OF FILING				DATE OF INSTRUMENT			DATE OF RECORD			LOCATION OF PROPERTY OR OTHER DESCRIPTION	KIND OF INST.	BOOK	PAGE	
					Month	Day	Year	Hr. M.	Month	Day	Year	Month	Day	Year					
Corbett					Austin W. Corbett, etal	7	5	78	9:50 AM	6	27	78	7	5	78	16th Dist, LL 132	W/D	17	647
Corbett					Austin W. Corbett, etal	7	5	78	9:50 AM	6	27	78	7	5	78	16th Dist, LL 132	W/D	17	647
Corbett	Austin W., etal				Farmers Home Administration	7	10	78	2:50 PM	7	7	78	7	10	78	16th Dist, LL 132	Release	17	650
Corbett			Wynell K., etal		Farmers Home Administration	7	10	78	2:50 PM	7	7	78	7	10	78	16th Dist, LL 132	Release	17	650
Corbett			Jerry L.		Joyce M. Corbett	9	12	78	3:35 PM	9	12	78	9	12	78	16th Dist, LL 132	W/D	17	757
Corbett			Selma C.		Lamar C. Carter	12	29	78	11:50 AM	12	29	78	12	29	78	16th Dist, LL 100 1/2 A.	W/D	17	860
Corbett	David				Park Avenue Bank, Inc.	1	5	79	2:30 PM	1	2	79	1	5	79	16th Dist, LL 54 1 A.	L/D	17	867
Corbett	Charles W., etal				Julie A. Dickerson (Mrs.)	1	15	79	3:25 PM	1	10	79	1	15	79	16th Dist, LL 85 .7805 A.	Q/C/D	18	3
Corbett	Barbara A., etal				Julie A. Dickerson (Mrs.)	1	15	79	3:25 PM	1	10	79	1	15	79	16th Dist, LL 85 .7805 A.	Q/C/D	18	3
Corbett	Charles W., etal				Valdosta Onized Credit Union	1	30	79		1	24	79	1	30	79	16th Dist, LL 85 .7805 A.	Q/C/D	18	28
Corbett	Barbara A., etal				Valdosta Onized Credit Union	1	30	79		1	24	79	1	30	79	16th Dist, LL 85 .7805 A.	Q/C/D	18	28
Corbett			Tommy E., etal		Remer W. Peterson	2	9	79	2:20 PM	1	31	79	2	9	79	16th Dist, LL 56 2 A. Survivorship Deed	D	18	40
Corbett			Sharon K., etal		Remer W. Peterson	2	9	79	2:20 PM	1	31	79	2	9	79	16th Dist, LL 56 2 A. Survivorship Deed	D	18	40
Corbett	Bobby W., etal				Remer W. Peterson	2	9	79	2:30 PM	1	31	79	2	9	79	16th Dist, LL 56 1 A. Survivorship Deed	D	18	44
Corbett			Pauline P., etal		Remer W. Peterson	2	9	79	2:30 PM	1	31	79	2	9	79	16th Dist, LL 56 1 A. Survivorship Deed	D	18	44
Corbett	Charles W., etal				Louis E. Corbett	3	5	79	1:50 PM	1	12	79	3	5	79	16th Dist, LL 85 .7805 A.	Q/C/D	18	81

GRANTEE FILING DOCKET AND GENERAL INDEX TO REALTY DEEDS AND MORTGAGES — Echols County, Ga.

REG. U. S. PAT. OFFICE *Chas. McColl* County Indexes Since 1888 An Identifying Trade Mark

Locate Family Name by Front Index

GOTT FAMILY NAME INDEX NO. 8 © 1949
MADE BY THE GOTT INDEX COMPANY, COLUMBUS, OHIO
SOLD BY JIM CLYBURN, INC., TIFTON, GA.

(41)

GRANTEES FAMILY NAMES	GIVEN NAMES ABCDEFGHIJ	GIVEN NAMES IJKLMNO	GIVEN NAMES PQRSTUVWXYZ	GRANTORS	DATE OF FILING				DATE OF INSTRUMENT			DATE OF RECORD			LOCATION OF PROPERTY OR OTHER DESCRIPTION	KIND OF INST.	BOOK	PAGE
					Month	Day	Year	Hr. M.	Month	Day	Year	Month	Day	Year				
Corbett	Barbara A., etal			Louis E. Corbett	3	5	79	1:50 PM	1	12	79	3	5	79	16th Dist, LL 85 .7805 A.	Q/C/D	18	81
Corbett	Charles W., etal			Chester Corbett	3	5	79	1:52 PM	1	12	79	3	5	79	16th Dist, LL 85 0.7805 A.	Q/C/D	18	82
Corbett	Barbara A., etal			Chester Corbett	3	5	79	1:52 PM	1	12	79	3	5	79	16th Dist, LL 85 0.7805 A.	Q/C/D	18	82
Corbett	Charles W., etal			Jesse Corbett, Jr.	3	5	79	1:55 PM	1	12	79	3	5	79	16th Dist, LL 85 0.7805 A.	Q/C/D	18	83
Corbett	Barbara A., etal			Jesse Corbett, Jr.	3	5	79	1:55 PM	1	12	79	3	5	79	16th Dist, LL 85 0.7805 A.	Q/C/D	18	83
Corbett	Charles W., etal			Ronald Griner	3	5	79	2:00 PM	1	12	79	3	5	79	16th Dist, LL 85 0.7805 A.	Q/C/D	18	84
Corbett	Barbara A., etal			Ronald Griner	3	5	79	2:00 PM	1	12	79	3	5	79	16th Dist, LL 85 0.7805 A.	Q/C/D	18	84
Corbett		Jimmy		Ferman Staten	7	30	79	10:50 AM	7	30	79	7	30	79	16th Dist, LL 49 1 A. Staten Subdivision Lot 49	W/D	18	388
Corbett		Mark A.		Flora C. Corbett	1	8	80	1:30 PM	1	5	80	1	8	80	16th Dist, LL 55 1 A.	W/D	18	593
Corbett	Bobby W., etal			Remer W. Peterson	3	5	80	1:30 PM	1	31	80	3	5	80	16th Dist, LL 56 2 A. Survivorship Deed	D	18	643
Corbett			Pauline P., etal	Remer W. Peterson	3	5	80	1:30 PM	1	31	80	3	5	80	16th Dist, LL 56 2 A. Survivorship Deed	D	18	643
Corbett	Bobby W., etal			Remer W. Peterson	3	5	80	1:30 PM	1	31	80	3	5	80	16th Dist, LL 56 1 A. Survivorship Deed of Correction	D/Cor	18	644
Corbett			Pauline P., eyal	Remer W. Peterson	3	5	80	1:30 PM	1	31	80	3	5	80	16th Dist, LL 56 1 A. Survivorship Deed of Correction	D/Cor	18	644
Corbett			Stanley Wyatt	J. L. Corbett	3	25	80	4:35 PM	3	10	80	3	25	80	16th Dist, LL 85	W/D	18	675
Corbett		J. L.		Stanley Wyatt Corbett	3	25	80	4:40 PM	3	10	80	3	25	80	16th Dist, LL 85	L/D	18	676
Corbett		J. L.,etal		Stanley Wyatt Corbett	3	25	80	4:45 PM	3	25	80	3	25	80	16th Dist, LL 85 2 A. J. L. Corbett Home Place	D	18	679

GRANTEE FILING DOCKET AND GENERAL INDEX TO REALTY DEEDS AND MORTGAGES — Echols County, Ga.

(41)

REG. U. S. PAT. OFFICE *Chas. McCortz* County Indexes Since 1888 An Identifying Trade Mark

Locate Family Name by Front Index

COTT FAMILY NAME INDEX NO. 9 © 1949
MADE BY THE COTT INDEX COMPANY, COLUMBUS, OHIO
SOLD BY JIM CLYBURN, INC., TIFTON, GA.

GRANTEES FAMILY NAMES	GIVEN NAMES ABCDEFGH	GIVEN NAMES IJKLMNO	GIVEN NAMES PQRSTUVWXYZ	GRANTORS	DATE OF FILING				DATE OF INSTRUMENT			DATE OF RECORD			LOCATION OF PROPERTY OR OTHER DESCRIPTION	KIND OF INST.	BOOK	PAGE
					Month	Day	Year	Hr. M.	Month	Day	Year	Month	Day	Year				
Corbett	Flora Carter,etal			Stanley Wyatt Corbett	3	25	80	4:45 PM	3	25	80	3	25	80	16th Dist, LL 85 2 A. J. L. Corbett Home Place	D	18	679
Corbett	Henry F. (Mrs.)	a/k/a	Selma (Mrs)	Jackie Lamar Carter	5	16	80	4:15 PM	5	15	80	5	16	80	16th Dist, LL 132	L/D	19	16
Corbett	Henry F. (Mrs.)	a/k/a	Selma (Mrs)	James Calvin Carter III	5	16	80	4:18 PM	5	15	80	5	16	80	16th Dist, LL 145 etal	L/D	19	19
Corbett			Selma (Mrs)	Selma Corbett (Mrs.)	5	16	80	4:25 PM	5	15	80	5	16	80	16th Dist, LL 145 etal Chain of Title	AFFID	19	24
Corbett	Diane,etal			Oscar Carter	7	25	80	1:05 PM	7	24	80	7	25	80	11th Dist, LL 301 .723 A.	W/D	19	86
Corbett	Ellis T.,etal			Oscar Carter	7	25	80	1:05 PM	7	24	80	7	25	80	11th Dist, LL 301 .723 A.	W/D	19	86
Corbett	Billy A.			J. L. Corbett	11	6	80	1:30 PM	10	24	80	11	6	80	16th Dist, LL 85 1 A.	W/D	19	295
Corbett		Michael Ronnie		Oswald Corbett	12	29	80	12:00 N	12	24	80	12	29	80	16th Dist, 1 A.	W/D	19	376
Corbett	Ellis T.,etal			Oscar Carter	12	31	80	2:00 PM	12	29	80	12	31	80	11th Dist, LL 301 14.85 A.	W/D	19	379
Corbett	Diane C.,etal			Oscar Carter	12	31	80	2:00 PM	12	29	80	12	31	80	11th Dist, LL 301 14.85 A.	W/D	19	379
Corbett	Bobby			Bryant W. Corbett	12	31	80	3:25 PM	12	31	80	12	31	80	16th Dist, LL 55 15 A.	Q/C/D	19	380

GRANTEE FILING DOCKET AND GENERAL INDEX TO REALTY DEEDS AND MORTGAGES — Echols County, Ga.

REG. U. S. PAT OFFICE *Chem-Cal* County Indexes Since 1888 An Identifying Trade Mark

👉 **Locate Family Name by Front Index**

COTT FAMILY NAME INDEX NO. 8 © 1949
MADE BY THE COTT INDEX COMPANY, COLUMBUS, OHIO
SOLD BY JIM CLYBURN, INC., TIFTON, GA.

(44)

GRANTEES FAMILY NAMES	GIVEN NAMES ABCDEFGHIJ	GIVEN NAMES IJKLMNOP	GIVEN NAMES PQRSTUVWXYZ	GRANTORS	DATE OF FILING				DATE OF INSTRUMENT			DATE OF RECORD			LOCATION OF PROPERTY OR OTHER DESCRIPTION	KIND OF INST.	BOOK	PAGE
					Month	Day	Year	Hr. M.	Month	Day	Year	Month	Day	Year				
Corey			Robert O., etal	Lloyd Herring	8	4	76	2:40 PM	11	26	75	8	4	76	16th Dist, LL 176	W/D	15	436
Corey			Robbie N., etal	Lloyd Herring	8	4	76	2:40 PM	11	26	75	8	4	76	16th Dist, LL 176	W/D	15	436
Corey			Robert O., etal	A. C. R. Herring, etal	9	16	76	8:30 AM	9	13	76	9	16	76	16th Dist, LL 176 4 A.	WD/Cor	15	568
Corey			Robbie N., etal	A. C. R. Herring, etal	9	16	76	8:30 AM	9	13	76	9	16	76	16th Dist, LL 176 4 A.	WD/Cor	15	568

GRANTEE FILING DOCKET AND GENERAL INDEX TO REALTY DEEDS AND MORTGAGES — Echols County, Ga.

REG. U. S. PAT. OFFICE *Chas. McCall* County Indexes Since 1888
An Identifying Trade Mark

 **Locate Family Name by Front Index**

COTT FAMILY NAME INDEX NO. 6 © 1949
MADE BY THE COTT INDEX COMPANY, COLUMBUS, OHIO
SOLD BY JIM CLYBURN, INC., TIFTON, GA.

GRANTEES FAMILY NAMES	GIVEN NAMES ABCDEFGHIJ	GIVEN NAMES KLMNO	GIVEN NAMES PQRSTUVWXYZ	GRANTORS	DATE OF FILING				DATE OF INSTRUMENT			DATE OF RECORD			LOCATION OF PROPERTY OR OTHER DESCRIPTION	KIND OF INST.	BOOK	PAGE
					Month	Day	Year	Hr. M.	Month	Day	Year	Month	Day	Year				
Cornelius			Verna (Mrs.) etal	Elkus Gardens, Inc.	5	24	77	3:45 PM	8	15	74	5	24	77	11th Dist, LL 477 Subdivision Lot 8	W/D	16	334
Cornelius	Anthony G., etal			Elkus Gardens, Inc.	5	24	77	3:45 PM	8	15	74	5	24	77	11th Dist, LL 477 Subdivision Lot 8	W/D	16	334
Cornelius			Verna (Mrs.) etal	Elkus Gardens, Inc.	5	24	77	3:46 PM	3	22	77	5	24	77	11th Dist, LL 477 1 A.	W/D	16	335
Cornelius	Anthony G., etal			Elkus Gardens, Inc.	5	24	77	3:46 PM	3	22	77	5	24	77	11th Dist, LL 477 1 A.	W/D	16	335

GRANTEE FILING DOCKET AND GENERAL INDEX TO REALTY DEEDS AND MORTGAGES — Echols County, Ga.

REG. U. S. PAT. OFFICE County Indexes Since 1888
An Identifying Trade Mark

Locate Family Name by Front Index

COTT FAMILY NAME INDEX NO. 6 © 1949
MADE BY THE COTT INDEX COMPANY, COLUMBUS, OHIO
SOLD BY JIM CLYBURN, INC., TIFTON, GA.

GRANTEES FAMILY NAMES	GIVEN NAMES ABCDEFGH	GIVEN NAMES IJKLMNO	GIVEN NAMES PQRSTUVWXYZ	GRANTORS	DATE OF FILING				DATE OF INSTRUMENT			DATE OF RECORD			LOCATION OF PROPERTY OR OTHER DESCRIPTION	KIND OF INST.	BOOK	PAGE
					Month	Day	Year	Hr. M.	Month	Day	Year	Month	Day	Year				
Courson	Helen Virginia	Register		S. H. Register	5	17	73	9:00 AM	4	7	72	5	17	73	16th Dist, LL 99 18.80 A.	W/D	13	141

GRANTEE FILING DOCKET AND GENERAL INDEX TO REALTY DEEDS AND MORTGAGES — Echols County, Ga.

REG. U. S. PAT. OFFICE *Chas. McCall* County Indexes Since 1888
An Identifying Trade Mark

 **Locate Family Name by Front Index**

COTT FAMILY NAME INDEX NO. 8 © 1949
MADE BY THE COTT INDEX COMPANY, COLUMBUS, OHIO
SOLD BY JIM CLYBURN, INC., TIFTON, GA.

(48)

GRANTEES FAMILY NAMES	GIVEN NAMES ABCDEFGHIJ	GIVEN NAMES KLMNO	GIVEN NAMES PQRSTUWXYZ	GRANTORS	DATE OF FILING				DATE OF INSTRUMENT			DATE OF RECORD			LOCATION OF PROPERTY OR OTHER DESCRIPTION	KIND OF INST.	BOOK	PAGE
					Month	Day	Year	Hr. M.	Month	Day	Year	Month	Day	Year				
Cowart			W. P.	J. W. Collier	2	5	34	2:00 PM	12	6	10	2	7	34	11th Dist, LL 476 15 A.	W/D	Y	284
Cowart		J. B.		Annie Roberts	3	5	36	2:00 PM	3	3	36	3	5	36	11th Dist, LL 491, 522 52 A. W. T. Hiers Administrator	ADM/D	Y	523
Cowart		Miles E.		Edith Cowart	4	19	38	9:00 AM	2	20	09	4	19	38	11th Dist, LL 429 50 A.	W/D	Z	232
Cowart		J. D.		Cloie Wetherington Strauss(Mrs)	6	9	44	4:00 PM	4	29	44	6	12	44	11th Dist, LL 492 3 A.	W/D	A 1	396
Cowart		J. D.		Sun Oil Company	3	28	50	10:00 AM	2	26	50	4	5	50	Blanket Release Oil Leases	Release	A 3	348
Cowart	Dan S.			J. J. Hughes	7	20	50	10:00 AM	10	3	18	7	20	50	Town of Howell Lot 1	W/D	A 3	363
Cowart		J. L.		L. M. Henderson	8	31	54	5:00 PM	8	31	54	8	31	54	16th Dist, LL 50, 51	W/D	45	19
Cowart		J. L.		L. M. Henderson	9	21	54	8:00 AM	9	18	54	10	8	54	16th Dist, LL 51	W/D	5	23
Cowart		J. L.		L. M. Henderson, etal	9	21	54	8:00 AM	9	1	54	10	11	54	16th Dist, LL 50, 51	CONTR	5	67
Cowart		J. C.		Alton Hardee	3	8	74	8:45 AM	2	28	74	3	8	74	16th Dist, LL 97 1 A.	W/D	13	563

GRANTEE FILING DOCKET AND GENERAL INDEX TO REALTY DEEDS AND MORTGAGES — Echols County, Ga.

REG. U. S. PAT. OFFICE *Chas. McCall* County Indexes Since 1888
An Identifying Trade Mark

Locate Family Name by Front Index

COTT FAMILY NAME INDEX NO. 8 © 1949
MADE BY THE COTT INDEX COMPANY, COLUMBUS, OHIO
SOLD BY JIM CLYBURN, INC., TIFTON, GA.

(49)

GRANTEES FAMILY NAMES	GIVEN NAMES ABCDEFGHIJ	GIVEN NAMES KLMNO	GIVEN NAMES PQRSTUWXYZ	GRANTORS	DATE OF FILING				DATE OF INSTRUMENT			DATE OF RECORD			LOCATION OF PROPERTY OR OTHER DESCRIPTION	KIND OF INST.	BOOK	PAGE
					Month	Day	Year	Hr. M.	Month	Day	Year	Month	Day	Year				
Cox	D. C.			Charles E. Stewart	2	6	47	12:00 N	2	3	47	2	10	47	12th Dist, LL153 375 A., etal Lease Agreement	L/A	A 2	535
Cox		James W. (Mr. & Mrs.)		Ferman F. Staten	7	16	79	11:00 AM	7	16	79	7	16	79	16th Dist, LL 49 1 A. Staten Subdivision Lot 16	W/D	18	362
Cox		James W. (Mr. & Mrs.)		Ferman F. Staten	7	16	79	11:00 AM	7	16	79	7	16	79	16th Dist, LL 49 1 A. Staten Subdivision Lot 24	W/D	18	363
Cox		James W. (Mr. & Mrs.)		Ferman F. Staten	7	16	79	11:00 AM	7	16	79	7	16	79	16th Dist, LL 49 1 A. Staten Subdivision Lot 32	W/D	18	364
Cox		James W. (Mr. & Mrs.)		Belvia Moody	11	16	79	1:30 PM	11	16	79	11	16	79	Colson House (House Only) Bill of Sale	B/S	18	486

GRANTEE FILING DOCKET AND GENERAL INDEX TO REALTY DEEDS AND MORTGAGES — Echols County, Ga.

REG. U. S. PAT. OFFICE *ChemMette* County Indexes Since 1888 An Identifying Trade Mark


👉 Locate Family Name by Front Index

COTT FAMILY NAME INDEX NO. 8 © 1940 MADE BY THE COTT INDEX COMPANY, COLUMBUS, OHIO SOLD BY JIM CLYBURN, INC., TIFTON, GA.

GRANTEES FAMILY NAMES	GIVEN NAMES ABCDEFGHIJ	GIVEN NAMES KLMNO	GIVEN NAMES PQRSTUVWXYZ	GRANTORS	DATE OF FILING				DATE OF INSTRUMENT			DATE OF RECORD			LOCATION OF PROPERTY OR OTHER DESCRIPTION	KIND OF INST.	BOOK	PAGE
					Month	Day	Year	Hr. M.	Month	Day	Year	Month	Day	Year				
Crawford		J. E.		J. S. Mullis	12	21	44	10:00 AM	12	21	44	12	21	44	12th Dist, LL 77 TOWN of Haylow Lot 1, 2 Block 72	W/D	A 2	5

GRANTEE FILING DOCKET AND GENERAL INDEX TO REALTY DEEDS AND MORTGAGES — Echols County, Ga.

REG. U. S. PAT. OFFICE *ChumCo.* County Indexes Since 1888 An Identifying Trade Mark

 **Locate Family Name by Front Index**

COTT FAMILY NAME INDEX NO. 8 © 1949
MADE BY THE COTT INDEX COMPANY, COLUMBUS, OHIO
SOLD BY JIM CLYBURN, INC., TIFTON, GA.

GRANTEES FAMILY NAMES	GIVEN NAMES ABCDEFGHIJ	GIVEN NAMES KLMNO	GIVEN NAMES PQRSTUVWXYZ	GRANTORS	DATE OF FILING				DATE OF INSTRUMENT			DATE OF RECORD			LOCATION OF PROPERTY OR OTHER DESCRIPTION	KIND OF INST.	BOOK	PAGE
					Month	Day	Year	Hr. M.	Month	Day	Year	Month	Day	Year				
Cribbs	Emma L. G.			George Griffis	3	5	69	1:55 PM	2	22	69	3	6	69	12th Dist, LL 81 Fruitland Colony Lot 2, 11 Block 149	WD/G	10	251
Cribbs	Emma Lee G.			George Griffis	12	3	74	11:30 AM	9	20	74	12	3	74	12th Dist, LL 81 Town of Fruitland Lot 46-50 Block 146	W/D	14	204
Cribbs		James		Holloway Griffis	3	8	77	2:45 PM	3	7	77	3	8	77	12th Dist, LL 81 Fruitland Colony Subdivision	W/D	16	182

GRANTEE FILING DOCKET AND GENERAL INDEX TO REALTY DEEDS AND MORTGAGES — Echols County, Ga.

REG. U. S. PAT. OFFICE *Chas. McCall* County Indexes Since 1888 An Identifying Trade Mark

👉 **Locate Family Name by Front Index**

COTT FAMILY NAME INDEX NO. 8 © 1949
MADE BY THE COTT INDEX COMPANY, COLUMBUS, OHIO
SOLD BY JIM CLYBURN, INC., TIFTON, GA.

(56)

GRANTEES FAMILY NAMES	GIVEN NAMES ABCDEFGHIJ	GIVEN NAMES KLMNO	GIVEN NAMES PQRSTUWXYZ	GRANTORS	DATE OF FILING				DATE OF INSTRUMENT			DATE OF RECORD			LOCATION OF PROPERTY OR OTHER DESCRIPTION	KIND OF INST.	BOOK	PAGE
					Month	Day	Year	Hr. M.	Month	Day	Year	Month	Day	Year				
Crosby			W. V.	J. A. SWilley	12	8	41	12:00 N	12	8	41	12	8	41	16th Dist, LL 191, 192 240 A.	W/D	A 1	37
Crosby	D. H.			W. V. Crosby	11	21	46	1:00 PM	10	6	45	11	27	46	16th Dist, LL 191, 192 240 A. 1/2 undivided interest	W/D	A 2	510
Crosby	Dan			Maude Crosby Hulett (Mrs.)	5	17	58	11:00 AM	5	17	58	5	19	58	16th Dist, LL 191, 192 240 A. 1/9 undivided interest	W/D	6	466
Crosby	Dan S.			W. V. Crosby (Estate) etal	8	21	59	9:30 AM	8	17	59	8	21	59	16th Dist, LL 192 38.22 A.	W/D	7	111
Crosby	Frank S.			W. V. Crosby (Estate) etal	8	26	59	2:10 PM	8	17	59	8	26	59	16th Dist, LL 192 17.08 A.	W/D	7	115
Crosby	D. H.			W. V. Crosby (Estate) etal	8	26	59	2:10 PM	8	17	59	8	26	59	16th Dist, LL 191, 192 115.40 A.	W/D	7	116
Crosby	Dan s.			Dan S. Crosby	3	11	74	8:30 AM	3	8	74	3	11	74	16th Dist, LL 192 47.35 A. Chain of title	AFFID	13	564
Crosby	Dan			Lowell Herring	7	27	76	11:25 AM	8		75	7	27	76	16th Dist, LL 176 .678 A.	W/D	15	428
Crosby	Frank Lee			Annette Crosby Roberts	4	21	77	3:40 PM	4	8	77	4	21	77	16th Dist, LL 192 17.08 A.	W/D	16	220
Crosby	Dan			Lowell Herring	11	28	77	PM	11	28	77	11	28	77	16th Dist, LL 176 .678 A.	WD/COR	16	592
Crosby	Aline R.			Dan Crosby	12	7	77	3:15 PM	12	2	77	12	7	77	16th Dist, LL 176 0.678 A.	Q/C/D	17	1
Crosby	Dan			Quitman Production Credit Association	12	7	77	3:16 PM	11	29	77	12	7	77	16th Dist, LL 176 0.678 A.	Q/C/D	17	2
Crosby			Wilson	Keith Thornton	12	5	79	4:30 PM	12	5	79	12	5	79	11th Dist, LL 345	W/D	18	506

GRANTEE FILING DOCKET AND GENERAL INDEX TO REALTY DEEDS AND MORTGAGES — Echols County, Ga.

REG. U. S. PAT. OFFICE *Chas. McCall* County Indexes Since 1888
An Identifying Trade Mark

👉 **Locate Family Name by Front Index**

COTT FAMILY NAME INDEX NO. 8 © 1949
MADE BY THE COTT INDEX COMPANY, COLUMBUS, OHIO
SOLD BY JIM CLYBURN, INC., TIFTON, GA.

(60)

GRANTEES FAMILY NAMES	GIVEN NAMES ABCDEFGHIJ	GIVEN NAMES JKLMNO	GIVEN NAMES PQRSTUWXYZ	GRANTORS	DATE OF FILING				DATE OF INSTRUMENT			DATE OF RECORD			LOCATION OF PROPERTY OR OTHER DESCRIPTION	KIND OF INST.	BOOK	PAGE
					Month	Day	Year	Hr. M.	Month	Day	Year	Month	Day	Year				
Culbreth		J. T.		John Hunter	9	9	40	9:00 AM	8	17	40	9	9	40	16th Dist, LL 50 1/4 A. Town of Statenville Lot 18	W/D	Z	499
Culbreth		J. T.		C. C. Culbreth	8	27	41	11:30 AM	5	17	41	8	28	41	16th Dist, LL 133, 134, 143, 86 153 885 A.	W/D	Z	599
Culbreth		Madaline B.		Louis J. Kinsey	1	24	44	11:00 AM	12	3	1881	1	24	44	16th Dist, LL 143 150 A.	W/D	A 1	277
Culbreth		M. B.		B. F. Prine	1	24	44	11:00 AM	12	26	1899	1	24	44	16th Dist, LL 133, 134, 143	Q/C/D	A 1	278
Culbreth		J. T.		H. W. Smith (Estate)	12	31	47	11:00 AM	4	1	47	12	31	47	16th Dist, LL 133, 134 159.4 A. Tommie Smith Administrator	ADM/D	A 3	39
Culbreth		J. T.		L. H. Smith (Mrs.)	1	19	48	10:00 AM	1	16	48	1	20	48	16th Dist, LL 133 etal 885 A.	W/D	A 3	45
Culbreth		J. T.		W. A. Minton (Estate)	4	19	49	10:00 AM	3	16	49	4	19	49	16th Dist, LL 144 165 A.	W/D	A 3	276
Culbreth		J. T.		Jeanette Minton Handkin	4	19	49	10:00 AM	3	26	49	4	19	49	16th Dist, LL 144 165 A. 1/9 interest	W/D	A 3	277
Culbreth		J. T.		L. H. Liston (Mrs.)	5	2	56	8:00 AM	10	5	35	5	2	56	16th Dist, LL 144 160 A. Sheriff's Tax Deed	Tax/D	5	360
Culbreth		J. T.		Josie Culbreth	11	14	62	8:20 AM	11	13	62	11	14	62	16th Dist, LL 53, 86 150 A. etal	W/D	8	119
Culbreth		J. T.		Anna Culbreth	11	14	62	8:20 AM	11	13	62	11	14	62	16th Dist, LL 53, 86 150 A. etal	W/D	8	120
Culbreth		J. T.		W. A. Culbreth (Estate)	1	14	69	11:15 AM	1	9	69	1	15	69	16th Dist, LL 53, 86 150 A. etal	EXE/D	10	220
Culbreth		J. T.		Nadine C. Smith, etal	9	28	73	8:45 AM	9	19	73	9	28	73	16th Dist, LL 53, 86 150 A.	W/D	13	312
Culbreth		James T.		Ethel Smith (by att-in-fact)	4	10	74	8:35 AM	4	5	74	4	10	74	16th Dist, LL 134 107 A. with Plat	Option	13	633
Culbreth		James T.		Ethel Smith (by att-in-fact)	7	17	74	8:30 AM	7	15	74	7	17	74	16th Dist, LL 133, 134 107 A. with Plat	Option	14	58
Culbreth		J. Turner, etal		J. Turner Culbreth, etal	5	14	75	AM	5	12	75	5	14	75	to Ethel Miller Smith (owner)	AFFID	14	540

GRANTEE FILING DOCKET AND GENERAL INDEX TO REALTY DEEDS AND MORTGAGES — Echols County, Ga.

(60)

REG. U. S. PAT. OFFICE *Cott Index* County Indexes Since 1888 An Identifying Trade Mark

Locate Family Name by Front Index

COTT FAMILY NAME INDEX NO. 0 © 1949
MADE BY THE COTT INDEX COMPANY, COLUMBUS, OHIO
SOLD BY JIM CLYBURN, INC., TIFTON, GA.

GRANTEES FAMILY NAMES	GIVEN NAMES ABCDEFGH	GIVEN NAMES IJKLMNO	GIVEN NAMES PQRSTUVWXYZ	GRANTORS	DATE OF FILING				DATE OF INSTRUMENT			DATE OF RECORD			LOCATION OF PROPERTY OR OTHER DESCRIPTION	KIND OF INST.	BOOK	PAGE
					Month	Day	Year	Hr. M.	Month	Day	Year	Month	Day	Year				
Culbreth		James T., Jr.		Ethel Miller Smith	5	14	75	11:45 AM	5	13	75	5	14	75	16th Dist, LL 133, 134 107 A. with Plat	W/D	14	548
Culbreth		James T., Jr.		First National Bank	1	12	76	12:00 N	1	5	76	1	13	76	16th Dist, LL 133, 134 107 A.	Sub/AGR	15	190
Culbreth		James T., Jr. etal		Federal Land Bank of Columbia	6	14	79	9:35 AM	6	11	79	6	14	79	Agreement by holder of prior Security Deed	Sub/AGR	18	298
Culbreth		James T., Jr.		J. Turner Culbreth	8	16	79	9:10 AM	8	8	79	8	16	79	16th Dist, LL 133	D/G	18	415
Culbreth		James T., Jr. etal		Federal Land Bank of Columbia	12	21	79	12:00 N	12	18	79	12	21	79	Subordination Agreement	AGR	18	538

GRANTEE FILING DOCKET AND GENERAL INDEX TO REALTY DEEDS AND MORTGAGES — Echols County, Ga.

REG. U. S. PAT. OFFICE *Chas. McCall* County Indexes Since 1888
An Identifying Trade Mark

👉 **Locate Family Name by Front Index**

COTT FAMILY NAME INDEX NO. 8 © 1969
MADE BY THE COTT INDEX COMPANY, COLUMBUS, OHIO
SOLD BY JIM CLYBURN, INC., TIFTON, GA.

(61)

GRANTEES FAMILY NAMES	GIVEN NAMES ABCDEFGHIJ	GIVEN NAMES KLMNO	GIVEN NAMES PQRSTUWXYZ	GRANTORS	DATE OF FILING				DATE OF INSTRUMENT			DATE OF RECORD			LOCATION OF PROPERTY OR OTHER DESCRIPTION	KIND OF INST.	BOOK	PAGE
					Month	Day	Year	Hr. M.	Month	Day	Year	Month	Day	Year				
Culpepper	E. B.			I. F. Culpepper	6	4	28	10:00 AM	10	7	18	6	15	28	16th Dist, LL 131 1 A.	W/D	X	108
Culpepper		I. F.		Joe Proeau	7	31	33	9:30 AM	7	31	33	7	31	33	16th Dist, LL 99 4 A.	W/D	Y	221
Culpepper		J. W.		Mitch Westberry	2	19	34	3:00 PM	2	15	34	2	19	34	16th Dist, LL 148 100 A.	W/D	Y	302
Culpepper		J. W.		James E. Culpepper	6	26	34	2:00 PM	11	2	33	6	26	34	16th Dist, LL 100 125 A.	W/D	Y	369
Culpepper		J. W.		Payton A. Swilley	12	10	35	12:00 PM	11	29	35	12	10	35	16th Dist, LL 146 275 A.	W/D	Y	486
Culpepper	C. A.			W. S. Swilley	1	13	36	12:30 PM	12	10	35	1	13	36	16th Dist, LL 130, 146 240 A.	Q/C/D	Y	496
Culpepper	Flossie (Mrs.)			C. A. Culpepper	8	20	36	10:00 AM	8	20	36	8	20	36	16th Dist, LL 130, 131, 146 240 A.	W/D	Y	542
Culpepper		I. F.		J. C. Padgett	11	7	36	4:00 PM	11	3	36	11	9	36	16th Dist, LL 102 130 A. Sheriff's Sale	S/D	Y	566
Culpepper	D. C.			Bethel Church of God	1	21	37	12:30 PM	9	4	26	1	22	37	1/4 Acre of the Bethel Church Property	W/D	Y	582
Culpepper	Cuba Kinsey			Callie Ethel Kinsey	2	1	37	1:00 PM	1	30	37	2	11	37	16th Dist, LL 132 Designated by Plat Section 3	W/D	Y	597
Culpepper		J. W.		Arch Williams	2	2	37	2:00 PM	2	23	29	2	9	37	16th Dist, LL 102 136 A.	Q/C/D	Y	596
Culpepper		I. F.		Cleo R. Kinsey	3	15	37	2:00 PM	3	15	37	3	16	37	16th Dist, LL 132 50.55 A. Section 5 G. E. King Survey	W/D	Z	18
Culpepper		I. F.		George Proveau, et.al.	3	19	37	5:00 PM	3	15	37	3	20	37	16th Dist, LL 99 120 A.	W/D	Z	21
Culpepper	Flossie (Mrs.)			J. C. Padgett	1	31	38	9:30 AM	11	8	37	2	1	38	16th Dist, LL 130 52 A.	W/D	Z	186
Culpepper	Flossie (Mrs.)			Ora Padgett (Mrs.)	1	31	38	4:30 PM	11	8	37	2	1	38	16th Dist, LL 102 130 A.	W/D	Z	186
Culpepper		I. F.		J. W. Culpepper	3	14	38	PM	3	14	38	3	14	38	16th Dist, LL 99, 100, 131, 132	W/D	Z	223

GRANTEE FILING DOCKET AND GENERAL INDEX TO REALTY DEEDS AND MORTGAGES — Echols County, Ga.

(61)

REG. U. S. PAT. OFFICE *Chas. McCort* County Indexes Since 1888 An Identifying Trade Mark

Locate Family Name by Front Index

COTT FAMILY NAME INDEX NO. 8 © 1949
MADE BY THE COTT INDEX COMPANY, COLUMBUS, OHIO
SOLD BY JIM CLYBURN, INC., TIFTON, GA.

GRANTEES FAMILY NAMES	GIVEN NAMES ABCDEFGH	GIVEN NAMES IJKLMNO	GIVEN NAMES PQRSTUVWXYZ	GRANTORS	DATE OF FILING				DATE OF INSTRUMENT			DATE OF RECORD			LOCATION OF PROPERTY OR OTHER DESCRIPTION	KIND OF INST.	BOOK	PAGE
					Month	Day	Year	Hr. M.	Month	Day	Year	Month	Day	Year				
Culpepper		I. F.		Stoten Kinsey, etal	4	21	38	2:00 PM	4	12	38	4	25	38	16th Dist, LL 131 75 A.	Q/C/D	Z	235
Culpepper			W. H.,etal	Mary J. Winn	9	7	38	10:00 AM	4	8	38	9	7	38	16th Dist, LL 37 55 A.	W/D	Z	288
Culpepper	D. C.,etal			Mary J. Winn	9	7	38	10:00 AM	4	8	38	9	7	38	16th Dist, LL 37 55 A.	W/D	Z	288
Culpepper		I. F.,etal		Mary J. Winn	9	7	38	10:00 AM	4	8	38	9	7	38	16th Dist, LL 37 55 A.	W/D	Z	288
Culpepper		J. J.,etal		Mary J. Winn	9	7	38	10:00 AM	4	8	38	9	7	38	16th Dist, LL 37 55 A.	W/D	Z	288
Culpepper		J. W.,etal		Mary J. Winn	9	7	38	10:00 AM	4	8	38	9	7	38	16th Dist, LL 37 55 A.	W/D	Z	288
Culpepper	C. A.,etal			Mary J. Winn	9	7	38	10:00 AM	4	8	38	9	7	38	16th Dist, LL 37 55 A.	W/D	Z	288
Culpepper	E. B.,etal			Mary J. Winn	9	7	38	10:00 AM	4	8	38	9	7	38	16th Dist, LL 37 55 A.	W/D	Z	288
Culpepper		J. W.		Mary J. Winn, etal	9	7	38	10:00 AM	4	8	38	9	7	38	16th Dist, LL 37 55 A.	W/D	Z	288
Culpepper		J. E.		James C. Carter, Sr. (Mrs.)	5	9	42	2:00 PM	5	6	42	5	9	42	16th Dist, LL 99, 100 84.245 A.	W/D	A 1	85
Culpepper	C. A.			J. W. Culpepper	8	28	42	11:00 AM	9	5	39	8	28	42	16th Dist, LL 130 10 A.	W/D	A 1	101
Culpepper			Wilma	Emma Smith, etal	6	1	44	11:00 AM	1	4	44	6	12	44	16th Dist, LL 102 27 A.	W/D	A 1	393
Culpepper	Anna Raulerson Barrs (Mrs.)			I. F. Culpepper	2	23	46	10:00 AM	1	23	46	3	14	46	16th Dist, LL 99, 101, 131 185 A. This Deed in error recorded P. 477	W/D	A 2	426
Culpepper	Anna Raulerson Barrs (Mrs.)			I. F. Culpepper	3	23	46	4:00 PM	2	23	46	8	9	46	16th Dist, LL 99 85 A.	W/D	A 2	477
Culpepper		I. F. (heirs of)		Annie Raulerson Barrs Culpepper (Mrs.)	4	22	49	2:00 PM	4	4	49	4	22	49	Affidavit & Agreement	A/A	A 3	279
Culpepper		J. W.,etal		Phillips Petroleum Company	2	3	51	5:30 PM	12	28	50	2	7	51	16th Dist, LL 100 150 A. etal Release of Oil Lease	Release	A 3	457

GRANTEE FILING DOCKET AND GENERAL INDEX TO REALTY DEEDS AND MORTGAGES — Echols County, Ga.

REG. U. S. PAT. OFFICE *Chas. McCall* County Indexes Since 1888
An Identifying Trade Mark

👉 **Locate Family Name by Front Index**

COTT FAMILY NAME INDEX NO. 8 © 1969
MADE BY THE COTT INDEX COMPANY, COLUMBUS, OHIO
SOLD BY JIM CLYBURN, INC., TIFTON, GA.

(61)

GRANTEES FAMILY NAMES	GIVEN NAMES ABCDEFGHIJ	GIVEN NAMES JKLMNO	GIVEN NAMES PQRSTUWXYZ	GRANTORS	DATE OF FILING				DATE OF INSTRUMENT			DATE OF RECORD			LOCATION OF PROPERTY OR OTHER DESCRIPTION	KIND OF INST.	BOOK	PAGE
					Month	Day	Year	Hr. M.	Month	Day	Year	Month	Day	Year				
Culpepper	E. M. (Mrs.)	etal		Phillips Petroleum Company	2	3	51	5:30 PM	12	28	50	2	7	51	16th Dist, LL 100 150 A etal	Release	A 3	457
Culpepper	I. F.			Phillips Petroleum Company	2	3	51	5:30 PM	12	28	50	2	7	51	16th Dist, LL 99 30 A. etal	Release O/G/L	A 3	459
Culpepper		J. J.		Phillips Petroleum Company	2	3	51	5:30 PM	12	28	50	2	7	51	16th Dist, LL 178 245 A.	Release O/G/L	A 3	459
Culpepper	C. A.,etal			(Mrs.) Anna Raulerson Barrs Culpepper	3	8	54	2:00 PM	3	8	54	3	11	54	16th Dist, LL 99, 100, 131 185 A.	D	A 4	464
Culpepper		Joe,etal		(Mrs.) Anna Raulerson Barrs Culpepper	3	8	54	2:00 PM	3	8	54	3	11	54	16th Dist, LL 99, 100, 131 185 A.	D	A 4	464
Culpepper		Johnny,etal		(Mrs.) Anna Raulerson Barrs Culpepper	3	8	54	2:00 PM	3	8	54	3	11	54	16th Dist, LL 99, 100, 131 185 A.	D	A 4	464
Culpepper		J. E.		Esther Blair, etal	9	27	54	8:00 AM	8	31	54	10	8	54	16th Dist, LL 130 10 A.	W/D	5	24
Culpepper			William J. etal	Wily C. Carter (Mrs.) etal	8	22	55	10:00 AM	3	25	40	8	22	55	16th Dist, LL 83 48 etal	W/D	5	180
Culpepper			Thelma Carter (Mrs)	Wily C. Carter (Mrs.) etal	8	22	55	10:00 AM	3	25	40	8	22	55	16th Dist, LL 83 48 etal	W/D	5	180
Culpepper		L. V.,etal		E. F. Blair, etal	3	21	56	8:00 AM	1		56	3	27	56	16th Dist, LL 101 5 A.	W/D	5	331
Culpepper	Ann C.,etal			E. F. Blair, etal	3	21	56	8:00 AM	1		56	3	27	56	16th Dist, LL 101 5 A.	W/D	5	331
Culpepper		James E.,etal		E. F. Blair, etal	3	21	56	8:00 AM	1		56	3	27	56	16th Dist, LL 101 5 A.	W/D	5	331
Culpepper		John W.		Gladys Culpepper Sowell, etal	10	2	57	11:00 PM	10	18	54	10	2	57	16th Dist, LL 99, 100, 131, 132 177.49 A. 1/10 undivided interest	W/D	6	333
Culpepper		John W.		Charlie A. Culpepper	10	2	57	11:00 AM	9	23	55	10	2	57	16th Dist, LL 99, 100, 131, 132 177.49 A. 1/10 undivided interest	W/D	6	334
Culpepper		John W.		Ida Kinsey	6	22	59	4:30 PM	6	22	59	6	22	59	16th Dist, LL 99, 100, 131, 177.49 A. 1/10 undivided interest	W/D	7	74
Culpepper			Thelma Carter(Mrs)	Wiley C. Carter (Mrs.)	12	10	59	1:40 AM	12	10	59	12	10	59	16th Dist, LL 83, 82 176.19 A. Echols & Lowndes County	W/D	7	161

GRANTEE FILING DOCKET AND GENERAL INDEX TO REALTY DEEDS AND MORTGAGES — Echols County, Ga.

(61)

REG. U. S. PAT. OFFICE *Chas. McCorkle* County Indexes Since 1888 An Identifying Trade Mark

Locate Family Name by Front Index

COTT FAMILY NAME INDEX NO. 8 © 1949
MADE BY THE COTT INDEX COMPANY, COLUMBUS, OHIO
SOLD BY JIM CLYBURN, INC., TIFTON, GA.

GRANTEES FAMILY NAMES	GIVEN NAMES ABCDEFGH	GIVEN NAMES IJKLMNO	GIVEN NAMES PQRSTUVWXYZ	GRANTORS	DATE OF FILING				DATE OF INSTRUMENT			DATE OF RECORD			LOCATION OF PROPERTY OR OTHER DESCRIPTION	KIND OF INST.	BOOK	PAGE
					Month	Day	Year	Hr. M.	Month	Day	Year	Month	Day	Year				
Culpepper			Louise V.	James E. Culpepper	10	3	60	8:30 AM	12	31	58	10	3	60	16th Dist, LL 100 30 A.	W/D	7	313
Culpepper			Vernon	E. F. Blair, etal	2	7	61	8:30 AM	2	6	61	2	7	61	16th Dist, LL 101 5 A.	W/D	7	382
Culpepper			James E.	First Federal Savings & Loan Association of Valdosta	2	27	61	8:30 AM	2	15	61	2	28	61	16th Dist, LL 130	Q/C/D	7	413
Culpepper			James E.	Lloyd Wheeler	3	15	61		3	11	61	3	15	61	16th Dist, LL 100 36.1 A.	W/D	7	425
Culpepper			Vernon	James E. Culpepper	5	23	61	8:30 AM	5	3	61	5	24	61	16th Dist, LL 100 30 A.	AFFID	7	448
Culpepper			Vernon	James E. Culpepper	5	23	61	8:30 AM	5	3	61	5	25	61	16th Dist, LL 101 5 A.	AFFID	7	449
Culpepper	Charlie M.			Irvin Bennett, etal	4	17	62	9:20 AM	4	16	62	4	17	62	16th Dist, LL 83 3.02 A.	W/D	8	53
Culpepper			James E.	Elaine C. Henderson	3	16	63	10:40 AM	1	30	63	3	18	63	16th Dist, LL 99, 100, 131, 132 30 A.	S/D	8	199
Culpepper	Brooks E.			James E. Culpepper	4	8	63	8:30 AM	4	4	63	4	8	63	16th Dist, LL 100 30 A.	WD/G	8	207
Culpepper			J. W.	E. C. Dedge	9	17	63	8:45 AM	10	23	64	9	17	63	16th Dist, LL 148 100 A. etal	W/D	8	326
Culpepper	Frank			Wilma Padgett	9	14	64	9:40 AM	6	16	64	9	16	64	16th Dist, LL 102 90 A.	W/D	8	485
Culpepper	Billy			Wilma Padgett	9	14	64	9:40 AM	6	17	64	9	16	64	16th Dist, LL 102 10 A.	W/D	8	485
Culpepper			John	Eva Thompson, etal	9	24	64	8:30 AM	7	1	64	9	25	64	16th Dist, LL 99, 100, 101 185 A.	W/D	8	506
Culpepper	Harold Wayne			William J. Culpepper	11	19	65	8:50 AM	11	12	65	11	19	65	16th Dist, LL 83 3 A.	W/D	9	195
Culpepper			Leonard L, etal	Harold W. Culpepper	3	29	66	8:55 AM	3	25	66	3	29	66	16th Dist, LL 83 3 A.	W/D	9	264
Culpepper	Avanell, etal			Harold W. Culpepper	3	29	66	8:55 AM	3	25	66	3	29	66	16th Dist, LL 83 3 A.	W/D	9	264

GRANTEE FILING DOCKET AND GENERAL INDEX TO REALTY DEEDS AND MORTGAGES — Echols County, Ga.

REG. U. S. *Chas. McCall* County Indexes Since 1888
PAT. OFFICE An Identifying Trade Mark

👉 **Locate Family Name by Front Index**

COTT FAMILY NAME INDEX NO. 8 © 1949
MADE BY THE COTT INDEX COMPANY, COLUMBUS, OHIO
SOLD BY JIM CLYBURN, INC., TIFTON, GA.

(61)

GRANTEES FAMILY NAMES	GIVEN NAMES ABCDEFGHIJ	GIVEN NAMES JKLMNO	GIVEN NAMES PQRSTUWXYZ	GRANTORS	DATE OF FILING				DATE OF INSTRUMENT			DATE OF RECORD			LOCATION OF PROPERTY OR OTHER DESCRIPTION	KIND OF INST.	BOOK	PAGE
					Month	Day	Year	Hr. M.	Month	Day	Year	Month	Day	Year				
Culpepper	Billy			Wilma Padgett	8	8	66	9:10 AM	6	21	66	8	10	66	16th Dist, LL 102 90 A.	W/D	9	324
Culpepper	Harold W.			R. C. Carter	8	23	67	8:30 AM	8	18	67	8	23	67	16th Dist, LL 9, 38 146 A.	W/D	9	493
Culpepper		Jeanette W.		Harold W. Culpepper	11	5	68	2:55 PM	11	5	68	11	8	68	16th Dist, LL 9, 38 146 A.	W/D	10	175
Culpepper	Eva Nell Kinsey			Eva Mae Chitty Kinsey	1	14	69	11:15 AM	1	13	69	1	15	69	16th Dist, LL 102 2 A.	W/D	10	221
Culpepper	Eva Nell Kinsey			Eva Mae Chitty Kinsey, etal	1	14	69	11:15 AM	1	13	69	1	15	69	16th Dist, LL 102 12 A.	W/D	10	222
Culpepper		James E.		D. W. "Son" Clayton	1	15	69	9:30 AM	1	14	69	1	16	69	16th Dist, LL 100	W/D	10	223
Culpepper		John D.		Annie Mae Culpepper Kent	8	18	69	10:15 AM	8	18	69	8	18	69	16th Dist, LL 99, 100, 131 177.49 A. 1/10 interest	W/D	10	333
Culpepper		Jim S.		Dorothy Fender (Mrs.) etal	6	22	70	9:30 AM	4	20	70	6	25	70	16th Dist, LL 130 1/4 A.	Q/C/D	10	516
Culpepper		Joan L.		Charlie M. Culpepper	5	5	71	8:40 AM	6	16	67	5	6	71	16th Dist, LL 83 3.02 A.	W/D	11	235
Culpepper		John W.		Joseph Culpepper	11	24	72	9:30 AM	11	24	72	11	24	72	16th Dist, LL 99, 100, 131 177.49 A.	W/D	12	177
Culpepper	Brooks E.			James E. Culpepper	1	2	73	8:15 AM	12	20	72	1	2	73	16th Dist, LL 100 10 A.	W/D	12	266
Culpepper		Louie V.		James E. Culpepper	1	3	73	8:15 AM	12	20	72	1	3	73	16th Dist, LL 100 10 A.	W/D	12	269
Culpepper		James E.		Sandra Culpepper McDade	7	19	73	8:40 AM	7	19	73	7	19	73	16th Dist, LL 100 10 A.	W/D	13	260
Culpepper		Leonard D.		William J. Culpepper, etal	3	22	74	2:00 PM	3	20	74	3	26	74	16th Dist, LL 83 48 A.	W/D	13	594
Culpepper			William J.	Leonard D. Culpepper	3	27	74	8:35 AM	3	20	74	3	27	74	16th Dist, LL 83 48 A. etal	L/D	13	598
Culpepper			Thelma Carter	Leonard D. Culpepper	3	27	74	8:35 AM	3	20	74	3	27	74	16th Dist, LL 83 48 A et.al.	L/D	13	601
Culpepper		James E.		Citizens & Southern Natl. Bank	8	13	74	8:30 AM	8	12	74	8	13	74	16th Dist, LL 99	D	14	86

GRANTEE FILING DOCKET AND GENERAL INDEX TO REALTY DEEDS AND MORTGAGES — Echols County, Ga.

(61)

REG. U. S. PAT. OFFICE *Cott* County Indexes Since 1888 An Identifying Trade Mark

Locate Family Name by Front Index

COTT FAMILY NAME INDEX NO. 0 © 1949
MADE BY THE COTT INDEX COMPANY, COLUMBUS, OHIO
SOLD BY JIM CLYBURN, INC., TIFTON, GA.

GRANTEES FAMILY NAMES	GIVEN NAMES ABCDEFGH	GIVEN NAMES IJKLMNO	GIVEN NAMES PQRSTUVWXYZ	GRANTORS	DATE OF FILING				DATE OF INSTRUMENT			DATE OF RECORD			LOCATION OF PROPERTY OR OTHER DESCRIPTION	KIND OF INST.	BOOK	PAGE
					Month	Day	Year	Hr. M.	Month	Day	Year	Month	Day	Year				
Culpepper			William J.	Leonard D. Culpepper	12	16	74	8:50 AM	11	25	74	12	16	74	16th Dist, LL 83 1 A.	W/D	14	221
Culpepper	Harold W. (Mrs.)			Harold W. Culpepper (Mrs.)	2	24	75	11:20 AM	2	21	75	2	24	75	16th Dist, LL 9, 38 Chain of title	AFFID	14	268
Culpepper	Harold W.			Thelma Carter Culpepper	10	9	75	1:00 PM	10	9	75	10	14	75	16th Dist, LL 83, 82 176.19 A.	W/D	15	78
Culpepper			Thelma Carter(Mrs)	Thelma Carter Culpepper (Mrs.)	10	9	75	1:00 PM	10	9	75	10	14	75	Concerning Lands of Grantor & Harold W. Culpepper	AFFID	15	79
Culpepper			Thelma Carter	Harold W. Culpepper	10	16	75	10:45 AM	10	9	75	10	16	75	16th Dist, LL 83 52 A. etal	L/D	15	82
Culpepper		Leonard D.		William J. Culpepper, etal	5	10	76	11:00 AM	5	7	76	5	14	76	16th Dist, LL 83 204.1 A. In Echols & Lowndes County	W/D	15	368
Culpepper		Leonard D.		William J. Culpepper	11	18	77	3:50 PM	11	18	77	11	18	77	16th Dist, LL 83 1 A.	Q/C/D	16	577
Culpepper		Leonard D.		Eva Nell Culpepper	11	18	77	3:51 PM	11	18	77	11	18	77	16th Dist, LL 83 3 A.	Q/C/D	16	578
Culpepper	Eva Nell			Leonard D. Culpepper	11	18	77	3:52 PM	11	18	77	11	18	77	16th Dist, LL 83 48 A. etal	Partner ship	16	579
Culpepper	Eva Nell Kinsey			Eva Mae Chitty Kinsey	12	29	77	2:30 PM	12	29	77	12	29	77	16th Dist, LL 102 2 A.	WD/G	17	42
Culpepper	Eva Nell Kinsey			Eva Mae Chitty Kinsey	12	29	77	2:32 PM	12	29	77	12	29	77	16th Dist, LL 102 12 A.	WD/G	17	43
Culpepper		James E.		Alvin V. Kinsey	10	12	79	2:15 PM	10	26	59	10	29	79	16th Dist, LL 100	W/D	18	468
Culpepper		John W.		Vonnie Jean Weiser	7	1	80	9:10 AM	6	24	80	7	1	80	16th Dist, LL 99, 100, 131	W/D	19	65
Culpepper		John W.		Cordie Register	11	20	80	1:45 PM	11	17	80	11	20	80	16th Dist, LL 99, 100, 131 138.224 A. Tract B-1 Division	W/D	19	307

GRANTEE FILING DOCKET AND GENERAL INDEX TO REALTY DEEDS AND MORTGAGES — Echols County, Ga.

REG. U. S. *Cott* County Indexes Since 1888
PAT. OFFICE An Identifying Trade Mark

👉 **Locate Family Name by Front Index**

COTT FAMILY NAME INDEX NO. 8 © 1949
MADE BY THE COTT INDEX COMPANY, COLUMBUS, OHIO
SOLD BY JIM CLYBURN, INC., TIFTON, GA.

(62)

GRANTEES FAMILY NAMES	GIVEN NAMES ABCDEFGHIJ	GIVEN NAMES KLMNO	GIVEN NAMES PQRSTUWXYZ	GRANTORS	DATE OF FILING				DATE OF INSTRUMENT			DATE OF RECORD			LOCATION OF PROPERTY OR OTHER DESCRIPTION	KIND OF INST.	BOOK	PAGE
					Month	Day	Year	Hr. M.	Month	Day	Year	Month	Day	Year				
Cunningham		J. B.		Harland Butler	11	3	60	12:00 N	10	23	60	11	4	60	16th Dist, LL 194 72.9 A., etal	M/D	7	326
Cunningham		J. B.		Harland Butler	12	1	60	8:30 AM	11	30	60	12	1	60	16th Dist, LL 194 72.9 A., etal	S/D	7	336
Cunningham		J. B.		Harland Butler	8	3	64	11:55 AM	7	31	64	8	4	64	16th Dist, LL 194 72.9 A.	L/D	8	471
Cunningham		J. B.		Harland Butler	12	7	65	1:50 PM	12	1	65	12	10	65	16th Dist, LL 175, 176 477 A.	L/D	9	211
Cunningham		J. B.		Harland Butler	10	18	66	9:40 AM	10	13	66	10	19	66	16th Dist, LL 194 72.9 A.	L/D	9	373
Cunningham		J. B.		Harland Butler	8	25	69	11:15 AM	8	20	69	8	26	69	16th Dist, LL 194 72.9 A., etal	L/D	10	335
Cunningham		J. B.		Harland Butler	8	24	70	11:15 AM	8	20	70	8	26	70	16th Dist, LL 194 72.9 A.	L/D	10	528
Cunningham		J. B.		Harland Butler	11	9	71	10:30 AM	9	17	71	11	10	71	16th Dist, LL 194 72.9 A.	L/D	11	332

GRANTEE FILING DOCKET AND GENERAL INDEX TO REALTY DEEDS AND MORTGAGES — Echols County, Ga.

REG. U. S. PAT. OFFICE *Chas. McKee* County Indexes Since 1888 An Identifying Trade Mark

Locate Family Name by Front Index

COTT FAMILY NAME INDEX NO. 9 © 1949
MADE BY THE COTT INDEX COMPANY, COLUMBUS, OHIO
SOLD BY JIM CLYBURN, INC., TIFTON, GA.

(66)

GRANTEES FAMILY NAMES	GIVEN NAMES ABCDEFGHIJ	GIVEN NAMES KLMNO	GIVEN NAMES PQRSTUWXYZ	GRANTORS	DATE OF FILING				DATE OF INSTRUMENT			DATE OF RECORD			LOCATION OF PROPERTY OR OTHER DESCRIPTION	KIND OF INST.	BOOK	PAGE
					Month	Day	Year	Hr. M.	Month	Day	Year	Month	Day	Year				
Bethel Primitive Baptist				D. H. Register	9	6	30	10:00 AM	8	27	30	9	23	30	13th Dist, LL 464, 2 A known as Church Cemetery	W/D	X	541
Bethel Baptist				Fruitland Colony Co.	12	5	38	9:00 AM	3	1	19	12	6	38	12th Dist, LL 80 lots #10-16, B. 62	W/D	Z	307
Sardis Baptist Church				B. S. Carter	5	12	39		5	12	39	5	15	39	16th Dist, LL 38, 1 A	W/D	Z	348
Wayfare Baptist Church				H. Langdale	11	15	44	11:00 AM	11	8	44	11	15	44	11th Dist, LL 493	W/D	A1	561
First Missionary Baptist Church				Echols Co., GA	3	3	47	12:00 N	3	3	47	3	5	47	16th Dist, LL 50	W/D	A2	541
Board of Church Extension of the Meth Episcopal Church, South				Statenville Meth. Church	9	15	48	4:00 PM	8	31	48	9	16	48	16th Dist, LL 50, 1/4 A T. of Staten., L 4, Bl. E	M/D	A3	110
Bethel Primitive Baptist Church				D. H. Register, etal					7	16	49	9	22	49	13th Dist, LL 464, 4 A	W/D	A3	308
First Missionary Baptist Church				Echols Co. Commission	8	28	51	10:00 AM	5	7	51	8	28	51	16th Dist, LL 50 Tract 60 X 60 fro church property	W/D	A3	555
Statenville Church of God				Ferman F. Staten	10	15	51	2:00 PM	10	12	51	10	15	51	16th Dist, LL 50 150' Frontage	W/D	A3	571
Board of Church Extension of the Meth Church, South				Wrights Chapel Meth. Church, etal	4	7	52	10:00 AM	4	7	52	4	7	52	16th Dist, LL 99, 132, 18 A	M/D	A4	43
First Missionary Baptist Church (Trustees)etal				Echols County	7	29	52	3:00 PM	2	4	52	7	30	52	16th Dist, LL 50	W/D	A4	52
Statenville Church of God, etal				Cuba Henderson, etal	11	9	53	9:00 AM				11	9	53	16th Dist, LL 50 Town of Staten., Bl 4	W/D	A4	384
Statenville Baptist Church, etal				D. B. Daniels, etal	9	1	54	8:00 AM	8	13	54	10	8	54	L. 2,3,4 of Bl. B 16th Dist, LL 50	W/D	5	22
Statenville Methodist Church, etal				C. T. Ham	9	27	54	8:00 AM	5	26	54	10	8	54	16th Dist, LL 51 Church Parsonage	W/D	5	25
Statenville Methodist Church, etal				C. T. Ham	5	5	55	8:00 AM	4	14	55	5	9	55	16th Dist, LL 51 Correction Deed	W/D	5	45
Board of Church Extension of th Meth. Episcopal Church, South				Statenville Meth Churchetal	5	5	55	8:00 AM	4	26	55	5	9	55	16th Dist, LL 51	M/D	5	128

GRANTEE FILING DOCKET AND GENERAL INDEX TO REALTY DEEDS AND MORTGAGES — Echols County, Ga.

(66)

REG. U. S. PAT. OFFICE *Chas. McCall* County Indexes Since 1888 An Identifying Trade Mark

Locate Family Name by Front Index

COTT FAMILY NAME INDEX NO. 0 © 1949
MADE BY THE COTT INDEX COMPANY, COLUMBUS, OHIO
SOLD BY JIM CLYBURN, INC., TIFTON, GA.

GRANTEES FAMILY NAMES	GIVEN NAMES ABCDEFGH	GIVEN NAMES IJKLMNO	GIVEN NAMES PQRSTUWXYZ	GRANTORS	DATE OF FILING				DATE OF INSTRUMENT			DATE OF RECORD			LOCATION OF PROPERTY OR OTHER DESCRIPTION	KIND OF INST.	BOOK	PAGE
					Month	Day	Year	Hr. M.	Month	Day	Year	Month	Day	Year				
Statenville Colored Baptist Church				D. B. Daniels, etal	6	11	55	5:00 PM	6	11	55	6	28	55	16th Dist, LL 43	W/D	5	49
Statenville Colored Baptist Church				D. B Daniels, Etal	6	22	56	8:00 AM	6	8	56	7	4	56	16th Dist, LL 43, Herctoma, Lot 5, Bl. V	W/D	5	389
First Missionary Baptist Church of Statenville				Echols County	1	7	57	10:00 AM	1	7	57	1	8	57	16th Dist, LL 59, Town of Statenville	W/D	5	501
Community Church of Haylow, The				Matt Bradley	7	3	61	1:00 PM	7	3	61	7	7	61	12th Dist, Town of Haylow E 4,5,6 Bl. 157	W/D	7	465
First Baptist Church of Statenville				Mrs. J. E. Wetherington	6	25	63	10:15 AM	6	3	63	6	25	63	16th Dist, LL 50 Lot 5 Bl. A, Northtown	W/D	8	234
Georgia Baptist Foundation, Inc.				Jud B. Roberts	5	23	69	9:25 AM	2	5	69	5	27	69	13th Dist, LL 4, etal 2834.7 A	W/D	10	283
Georgia Baptist Foundation, Inc.				Jud B. Roberts	5	23	69	9:30 AM	2	5	69	5	27	69	13th Dist, LL 4, etal 2834.7 A	Agree	10	284
Georgia Baptist Foundation, Inc.				Continital Can Co., Inc.	5	23	69	9:30 AM	2	21	69	5	27	69	13th Dist, LL 4, etal 2834.7 A	Con./ Agree	10	285
Statenville Church of Christ (Trustees)				D. B. Daniels, etal	12	2	74	11:15 AM	11	26	74	12	2	74	16th Dist, LL 43, 1.499 A	W/D	14	203
Wayfare Church (Trustees)				H. Langdale Trust "B"	3	24	75	8:35 AM	2	11	75	3	24	75	11th Dist, LL 493, 1.013 A	W/D	14	281
Community Church of Haylow, The (Trustees)				The Langdale Co.	7	10	75	8:30 AM	7	9	75	7	10	75	12th Dist, LL 77 T. of Haylow, Lots 5,8,9,12	Corp Q/C/D	14	596
Bethlehem Baptist Church				Elizabeth Gilmore	8	25	77	3:00 PM	8	19	77	8	25	77	11th Dist, Town of Howell	Aff.	16	467
Wayfare Church				H. Langdale Trust "B"	1	4	78	3:15 PM	12	12	77	1	4	78	11th Dist, LL 493	W/D	17	56
Bethel Church of God, The				J. G. Culpepper	5	22	78	4:00 PM	1	13	78	5	22	78	16th Dist, LL 130, 1/4 A	Q/C/D	17	531
First A. B. Church (by Trustees)				D. B. Daniels, etal	10	6	80	2:00 PM	9		80	10	6	80	16th Dist, LL 43, Herctoma L 5, Bl. V	W/D	19	243
Wayfare Church (by Deacons)				Echols Co. Commissioners	12	15	80	3:00 PM	12	1	80	12	15	80	Land to construct 19' paved road	W/D	19	360

GRANTEE FILING DOCKET AND GENERAL INDEX TO REALTY DEEDS AND MORTGAGES — Echols County, Ga.

REG. U. S. PAT. OFFICE *Chas. McCall* County Indexes Since 1888
An Identifying Trade Mark

👉 **Locate Family Name by Front Index**

COTT FAMILY NAME INDEX NO. 8 © 1949
MADE BY THE COTT INDEX COMPANY, COLUMBUS, OHIO
SOLD BY JIM CLYBURN, INC., TIFTON, GA.

GRANTEES FAMILY NAMES	GIVEN NAMES ABCDEFGHIJ	GIVEN NAMES KLMNO	GIVEN NAMES PQRSTUVWXYZ	GRANTORS	DATE OF FILING				DATE OF INSTRUMENT			DATE OF RECORD			LOCATION OF PROPERTY OR OTHER DESCRIPTION	KIND OF INST.	BOOK	PAGE
					Month	Day	Year	Hr. M.	Month	Day	Year	Month	Day	Year				
Chase Manhattan Bank				Georgia Power Co.	3	12	57	2:00 PM	3	1	57	3	18	57	Fifth Supplemental Indenture	S/I	6	8
Chase Manhattan Bank				Southern Railway Co., etal	7	2	63	9:35 AM	6	1	63	7	12	63	First Supplemental Indenture 4 5/8% Bonds, Series A	S/I	8	245
Chase Manhattan Bank				Continental Telephone Co. South of the	4	9	75	11:45 AM	4	1	75	4	9	75	Indenture of Mort. and Deed of Trust.	Inden.	14	307
Chase Manhattan Bank				Continental Telephone Co. South of the	4	20	78	4:30 PM	3	15	78	4	20	78	Second Supplemental Indenture	S/I	17	257
Chase Manhattan Bank				Continental Telephone Co. of the South	1	8	79	3:15 PM	1	1	79	1	8	79	Third Supplemental Indenture	S/I	17	890
Chase Manhattan Bank				Continental Telephone Co. of the South	1	7	80	4:20 PM	1	1	80	1	7	80	Fourth Supplemental Indenture	S/I	18	561

GRANTEE FILING DOCKET AND GENERAL INDEX TO REALTY DEEDS AND MORTGAGES — Echols County, Ga.

REG. U. S. PAT. OFFICE *Chas. McCall* County Indexes Since 1888
An Identifying Trade Mark

Locate Family Name by Front Index

COTT FAMILY NAME INDEX NO. 8 © 1949
MADE BY THE COTT INDEX COMPANY, COLUMBUS, OHIO
SOLD BY JIM CLYBURN, INC., TIFTON, GA.

GRANTEES FAMILY NAMES	GIVEN NAMES ABCDEFGHIJ	GIVEN NAMES KLMNO	GIVEN NAMES PQRSTUWXYZ	GRANTORS	DATE OF FILING				DATE OF INSTRUMENT			DATE OF RECORD			LOCATION OF PROPERTY OR OTHER DESCRIPTION	KIND OF INST.	BOOK	PAGE	
					Month	Day	Year	Hr.	M.	Month	Day	Year	Month	Day					Year
Chase National Bank of City of New York				Georgia Power & Light Co.	5	16	45	9:42	AM	3	1	45	6	22	45	Indenture of Mort.	Inden.	A2	199
Chase National Bank of City of New York				Georgia Power & Light Co.	12	7	47	11:00	AM	11	28	47	12	10	47	Supplemental Indenture Counter Part # 8	S/I	A3	23
Chase National Bank of City of New York				Georgia Power & Light Co.	11	19	51	2:00	PM	9	1	51	11	27	51	Supplemental Indenture	S/I	A3	587
Chase National Bank of City of New York				Georgia Power & Light Co.	5	27	53	3:30	PM	3	1	53	6	4	53	Third Supplemental Indenture	S/I	A4	232
Chase National Bank if City of New York				Georgia Power & Light Co.	7	28	54	1:00	PM	3	1	54	8	6	54	Fourth Supplemental Indenture	S/I	5	1

GRANTEE FILING DOCKET AND GENERAL INDEX TO REALTY DEEDS AND MORTGAGES — Echols County, Ga.

REG. U. S. PAT. OFFICE *Chemical Bank* County Indexes Since 1888 An Identifying Trade Mark

👉 **Locate Family Name by Front Index**

COTT FAMILY NAME INDEX NO. 6 © 1949
MADE BY THE COTT INDEX COMPANY, COLUMBUS, OHIO
SOLD BY JIM CLEBURN, INC., TIFTON, GA.

(74)

GRANTEES FAMILY NAMES	GIVEN NAMES ABCDEFGH	GIVEN NAMES IJKLMNO	GIVEN NAMES PQRSTUWXYZ	GRANTORS	DATE OF FILING				DATE OF INSTRUMENT			DATE OF RECORD			LOCATION OF PROPERTY OR OTHER DESCRIPTION	KIND OF INST.	BOOK	PAGE
					Month	Day	Year	Hr. M.	Month	Day	Year	Month	Day	Year				
Chemical Bank				Georgia Power Company	10	1	69	12:25 PM	9	1	69	10	1	69	First Mort. Bonds 8 1/8% Series due 1999	S/I	10	351
Chemical Bank				Georgia Power Company	5	20	70	10:55 AM	4	1	70	5	20	70	First Mort. Bonds 8 5/8 % Series due 4-1-2000	S/I	10	483
Chemical Bank				Georgia Power Company	10	7	70	10:35 AM	9	1	70	10	7	70	8 7/8 % Series due 9-1-2000	S/I	11	13
Chemical Bank				Seaboard Coast Line Railroad Co.	4	6	71	12:00 N	3	15	71	4	6	71	8.35 % Series A, due March 15, 1996	S/I	11	119
Chemical Bank				Seaboard Coast Line Railroad Co.	4	6	71	12:00 N	3	15	71	4	6	71	First Supplemental Indenture	S/I	11	191
Chemical Bank				Georgia Power Company	4	14	71	9:55 AM	3	1	71	4	14	71	7 3/8 % Series due 3-1-2001	S/I	11	205
Chemical Bank				Georgia Power Company	7	28	71	10:20 AM	6	1	71	7	28	71	8 1/8 % Series due 6-1-2001	S/I	11	279
Chemical Bank				Georgia Power Company	1	26	72	10:30 AM	11	1	71	1	26	72	7 5/8 % Series due 11-1-2001	S/I	11	373
Chemical Bank				Georgia Power Company	8	16	72	10:30 AM	7	1	72	8	16	72	7 1/2 % Series due 7-1-2002	S/I	12	26
Chemical Bank				Georgia Power Company	11	14	72	9:05 AM	10	25	72	11	14	72	3 1/2 % Series due 1971	S/I	12	150
Chemical Bank				Georgia Power Company	2	7	73	10:20 AM	12	1	72	2	7	73	7 1/2 % Series due 12-1-2002	S/I	13	1
Chemical Bank				Seaboard Coast Line Railroad Company	5	7	73	8:45 AM	5	1	73	5	7	73	7 3/4 % Series B, due 5-1-1998	S/I	13	108
Chemical Bank				Georgia Power Company	7	18	73	9:45 AM	6	1	73	7	18	73	7 7/8 % Series due 6-1-2003	S/I	13	223
Chemical Bank				Georgia Power Company	1	31	74	11:25 AM	11	1	73	1	31	74	Pollution Control Series due 11-1-2003	S/I	13	469
Chemical Bank				Georgia Power Company	3	6	74	11:15 AM	1	1	74	3	6	74	8 5/8 % Series due 1-1-2004	S/I	13	527
Chemical Bank				Georgia Power Company	9	12	74	10:30 AM	8	1	74	9	12	74	11 % Series due 8-1-79	S/I	14	103

GRANTEE FILING DOCKET AND GENERAL INDEX TO REALTY DEEDS AND MORTGAGES — Echols County, Ga.

(74)

REG. U. S. PAT. OFFICE *Chemical Bank* County Indexes Since 1888 An Identifying Trade Mark

👉 **Locate Family Name by Front Index**

COTT FAMILY NAME INDEX NO. 9 © 1949
MADE BY THE COTT INDEX COMPANY, COLUMBUS, OHIO
SOLD BY JIM CLYBURN, INC., TIFTON, GA.

GRANTEES FAMILY NAMES	GIVEN NAMES ABCDEFGH	GIVEN NAMES IJKLMNO	GIVEN NAMES PQRSTUVWXYZ	GRANTORS	DATE OF FILING				DATE OF INSTRUMENT			DATE OF RECORD			LOCATION OF PROPERTY OR OTHER DESCRIPTION	KIND OF INST.	BOOK	PAGE
					Month	Day	Year	Hr. M.	Month	Day	Year	Month	Day	Year				
Chemical Bank				Georgia Power Company	8	29	75	9:05 AM	8	1	75	8	29	75	11 5/8 % Series due 8-1-2000	S/I	15	1
Chemical Bank				Georgia Power Company	11	7	75	10:40 AM	9	1	75	11	7	75	9% series due 9-1-2005	S/I	15	101
Chemical Bank				Georgia Power Company	11	7	75	10:40 AM	9	1	75	11	7	75	5th Pollution Control Series due 9-1-2005	S/I	15	127
Chemical Bank				Georgia Power Company	2	10	76	11:30 AM	12	1	75	2	11	76	11 3/4 % Series due 12-1-2005	S/I	15	244
Chemical Bank				Georgia Power Company	8	24	76	3:20 PM	7	1	76	8	25	76	9 7/8 % Series due 7-1-2006	S/I	15	480
Chemical Bank				Georgia Power Company	1	14	77	4:10 PM	11	1	76	1	14	77	Supplemental Indenture	S/I	16	93
Chemical Bank				Georgia Power Company	1	14	77	4:10 PM	11	1	76	1	14	77	Supplemental Indenture	S/I	16	113
Chemical Bank				Georgia Power Company	7	15	77	11:40 AM	6	1	77	7	15	77	Supplemental Indenture	S/I	16	388
Chemical Bank				Georgia Power Company	7	15	77	1:45 PM	6	1	77	7	15	77	Second Supplemental Indenture	S/I	16	424
Chemical Bank				Seaboard Coast Line Railrod Company	9	27	77	3:48 PM	9	15	77	9	27	77	Third Supplemental Indenture	S/I	16	499
Chemical Bank				Georgia Power Company	6	13	78	2:45 PM	4	1	78	6	13	78	Supplemental Indenture	S/I	17	548
Chemical Bank				Georgia Power Company	7	27	78	8:50 AM	5	1	78	7	27	78	Supplemental Indenture	S/I	17	666
Chemical Bank (Trustees) etal				Seaboard CoastLine RR Co.	8	14	78	10:50 AM	8	1	78	8	14	78	Fourth Supplemental Indenture	S/I	17	704
Chemical Bank (Trustees) etal				Seaboard CoastLine RR Co.	8	14	78	11:05 AM	8	1	78	8	14	78	Fifth Supplemental Indenture	S/I	17	723
Chemical Bank				Georgia Power Company	12	6	78	4:50 PM	10	1	78	12	7	78	9 3/4 % Series due 10-1-2008	S/I	17	810
Chemical Bank				Seaboard CoastLine RR Co.	1	5	79	2:45 PM	12	1	78	1	5	79	Sixth Supplemental Indenture	S/I	17	870

GRANTEE FILING DOCKET AND GENERAL INDEX TO REALTY DEEDS AND MORTGAGES — Echols County, Ga.

REG. U. S. PAT. OFFICE *ChemCo* County Indexes Since 1888 An Identifying Trade Mark

👉 **Locate Family Name by Front Index**


COTT FAMILY NAME INDEX NO. 8 © 1949
MADE BY THE COTT INDEX COMPANY, COLUMBUS, OHIO
SOLD BY JIM CLYBURN, INC., TIFTON, GA.

(75)

GRANTEES FAMILY NAMES	GIVEN NAMES ABCDEFGHIJ	GIVEN NAMES KLMNO	GIVEN NAMES PQRSTUVWXYZ	GRANTORS	DATE OF FILING				DATE OF INSTRUMENT			DATE OF RECORD			LOCATION OF PROPERTY OR OTHER DESCRIPTION	KIND OF INST.	BOOK	PAGE
					Month	Day	Year	Hr. M.	Month	Day	Year	Month	Day	Year				
Chemical Bank New York Trust Co.				Georgia Power Company					9	1	59	12	17	59	Supplemental Indenture	S/I	7	169
Chemical Bank New York Trust Co.				Georgia Power Company	1	27	61	1:30 PM	11	1	60	1	27	61	Supplemental Indenture	S/I	7	361
Chemical Bank New York Turst Co.				Georgia Power Company	1	4	62	1:20 PM	10	1	61	1	4	62	4 5/8 % Series due 1991	S/I	8	1
Chemical Bank New York Trust Co.				Georgia Power Company	1	29	63	11:45 AM	11	1	62	1	29	63	4 3/8 % Series due 1992	S/I	8	165
Chemical Bank New York Trust Co.				Georgia Power Company	1	28	64	1:30 PM	11	1	63	1	28	64	4 1/2 % Series due 1993	S/I	8	381
Chemical Bank New York Trust Co.				Georgia Power Company	12	3	64	12:05 PM	10	1	64	12	3	64	4 5/8 % Series due 1994	S/I	9	1
Chemical Bank New York Trust Co.				Georgia Power Company	10	20	65	8:30 AM	9	1	65	10	22	65	4 7/8 % Series due 1995	S/I	9	167
Chemical Bank New York Trust Co.				Georgia Power Company	8	11	66	9:15 AM	7	1	66	8	11	66	5 3/4 % Series due 1996	S/I	9	325
Chemical Bank New York Trust Co.				Georgia Power Company	10	4	67	10:30 AM				10	4	67	6 1/2 % Series due 1997	S/I	9	551
Chemical Bank New York Trust Co.				Georgia Power Company	10	3	68	8:25 AM	9	1	68	10	3	68	6 5/8 % Series due 1998	S/I	10	155

GRANTEE FILING DOCKET AND GENERAL INDEX TO REALTY DEEDS AND MORTGAGES — Echols County, Ga.

REG. U. S. PAT. OFFICE *CharmCost* County Indexes Since 1888
An Identifying Trade Mark

 **Locate Family Name by Front Index**

COTT FAMILY NAME INDEX NO. 9 © 1949
MADE BY THE COTT INDEX COMPANY, COLUMBUS, OHIO
SOLD BY JIM CLYBURN, INC., TIFTON, GA.

GRANTEES FAMILY NAMES	GIVEN NAMES ABCDEFGHIJ	GIVEN NAMES KLMNO	GIVEN NAMES PQRSTUVWXYZ	GRANTORS	DATE OF FILING				DATE OF INSTRUMENT			DATE OF RECORD			LOCATION OF PROPERTY OR OTHER DESCRIPTION	KIND OF INST.	BOOK	PAGE
					Month	Day	Year	Hr. M.	Month	Day	Year	Month	Day	Year				
Churchill Mortgage Corporation				Ted Allen, etal	1	15	79	3:45 PM	1	12	79	1	15	79	16th Dist, LL 85 .7805 A.	S/D	18	5
Churchill Mortgage Corporation				Alvin L. Register, etal	1	17	79	2:10 PM	1	16	79	1	17	79	16th Dist, LL 4 1 A.	S/D	18	12

GRANTEE FILING DOCKET AND GENERAL INDEX TO REALTY DEEDS AND MORTGAGES — Echols County, Ga.

REG. U. S. PAT. OFFICE *Cott* County Indexes Since 1888 An Identifying Trade Mark


Locate Family Name by Front Index

COTT FAMILY NAME INDEX NO. 8 © 1949
MADE BY THE COTT INDEX COMPANY, COLUMBUS, OHIO
SOLD BY JIM CLYBURN, INC., TIFTON, GA.

GRANTEES FAMILY NAMES	GIVEN NAMES ABCDEFGHIJ	GIVEN NAMES KLMNOP	GIVEN NAMES QRSTUVWXYZ	GRANTORS	DATE OF FILING				DATE OF INSTRUMENT			DATE OF RECORD			LOCATION OF PROPERTY OR OTHER DESCRIPTION	KIND OF INST.	BOOK	PAGE
					Month	Day	Year	Hr. M.	Month	Day	Year	Month	Day	Year				
Citizens Bank & Trust Company				Slash Pine Electric Membership Corporation	12	21	45	12:00 N	8	6	45	1	4	46	Supplimental Indenture 10 & 12	S/I	A 2	374
Citizens Bank & Trust Company				Slash Pine Electric Membership Corporation	12	21	45	12:00 N	3	20	40	1	12	46	Indenture	I	A 2	376
Citizens Bank & Trust Company				Slash Pine Electric Membership Corporation	6	26	46	12:00 N	3	20	40	7	9	46	Indenture for Loan	I	A 2	467
Citizens Bank & Trust Company				Slash Pine Electric Membership Corporation	8	31	46	1:00 PM	8	6	45	9	3	46	Supplimental Indenture	S/I	A 2	485

GRANTEE FILING DOCKET AND GENERAL INDEX TO REALTY DEEDS AND MORTGAGES — Echols County, Ga.

REG. U. S. PAT. OFFICE *Cott* County Indexes Since 1888
An Identifying Trade Mark

 **Locate Family Name by Front Index**

COTT FAMILY NAME INDEX NO. 9 © 1949
MADE BY THE COTT INDEX COMPANY, COLUMBUS, OHIO
SOLD BY JIM CLYBURN, INC., TIFTON, GA.

GRANTEES FAMILY NAMES	GIVEN NAMES ABCDEFGH	GIVEN NAMES IJKLMNO	GIVEN NAMES PQRSTUVWXYZ	GRANTORS	DATE OF FILING				DATE OF INSTRUMENT			DATE OF RECORD			LOCATION OF PROPERTY OR OTHER DESCRIPTION	KIND OF INST.	BOOK	PAGE
					Month	Day	Year	Hr. M.	Month	Day	Year	Month	Day	Year				
Citizens Bank of Ashburn, The				Davis Aultman	3	22	69	1:00 PM	3	21	69	3	26	69	13th Dist, LL 430 25 A.	S/D	10	262
Citizens Bank of Ashburn, The				Davis Aultman	7	19	71	10:00 AM	7	19	71	7	26	71	13th Dist, LL 430, 429 125 A. etal	S/D	11	275

GRANTEE FILING DOCKET AND GENERAL INDEX TO REALTY DEEDS AND MORTGAGES — Echols County, Ga.

REG. U. S. PAT. OFFICE *Chas. McCall* County Indexes Since 1888 An Identifying Trade Mark

 **Locate Family Name by Front Index**

COTT FAMILY NAME INDEX NO. 6 © 1949
MADE BY THE COTT INDEX COMPANY, COLUMBUS, OHIO
SOLD BY JIM CLYBURN, INC., TIFTON, GA.

GRANTEES FAMILY NAMES	GIVEN NAMES ABCDEFGHIJ	GIVEN NAMES KLMNO	GIVEN NAMES PQRSTUVWXYZ	GRANTORS	DATE OF FILING				DATE OF INSTRUMENT			DATE OF RECORD			LOCATION OF PROPERTY OR OTHER DESCRIPTION	KIND OF INST.	BOOK	PAGE
					Month	Day	Year	Hr. M.	Month	Day	Year	Month	Day	Year				
Citizens Bank of Hahira, The				Fredda R. Hollis	12	14	39	10:00 AM	12	7	39	12	14	39	11th Dist, LL 473 350 A., etal	M/D	Z	419
Citizens Bank of Hahira, The				M. M. McDonald	1	11	50	10:00 AM	1	5	50	1	14	50	13th Dist, LL 460 200 A. etal	M/D	A 3	334
Citizens Bank of Hahira, The				M. M. McDonald	1	15	51	10:00 AM	1	9	51	1	17	51	13th Dist, LL 460 200 A. etal	M/D	A 3	445
Citizens Bank of Hahira, The				Myers McDonald	5	19	51	10:00 AM	5	7	51	5	21	51	13th Dist, LL 430 65 A.	M/D	A 3	495
Citizens Bank of Hahira, The				M. M. McDonald	1	17	53	9:30 AM	1	6	53	1	17	53	13th Dist, LL 460 20 A.	M/D	A 4	141
Citizens Bank of Hahira, The				M. M. McDonald (by att-in-fact)	1	10	64	8:40 AM	1	7	64	1	14	64	13th Dist, LL 460 200 A. etal Foreclosure Deed	D	8	370
Citizens Bank of Hahira, The				M. M. McDonald	3	24	65	8:45 AM	3	22	65	3	25	65	13th Dist, LL 460 7.05 A.	S/D	9	29
Citizens Bank of Hahira, The				M. M. McDonald	11	1	65	8:45 AM	10	28	65	11	2	65	13th Dist, LL 460 7.05 A.	S/D	9	187
Citizens Bank of Hahira, The				L. C. Cromer	11	8	65	8:50 AM	11	5	65	11	9	65	LL 194	S/D	9	193
Citizens Bank of Hahira, The				M. M. McDonald	11	17	72	8:50 AM	11	13	72	11	17	72	13th Dist, LL 460 12.55 A.	L/D	12	168
Citizens Bank of Hahira, The				Lynwood Mathis	10	10	74	8:40 AM	10	7	74	10	10	74	16th Dist, LL 194	L/D	14	157
Citizens Bank of Hahira, The				Lynwood R. Mathis	3	24	76	8:45 AM	3	19	76	3	24	76	16th Dist, LL 194	L/D	15	334

GRANTEE FILING DOCKET AND GENERAL INDEX TO REALTY DEEDS AND MORTGAGES — Echols County, Ga.

REG. U. S. *Cott* County Indexes Since 1888
 PAT. OFFICE An Identifying Trade Mark


 **Locate Family Name by Front Index**

COTT FAMILY NAME INDEX NO. 8 © 1949
 MADE BY THE COTT INDEX COMPANY, COLUMBUS, OHIO
 SOLD BY JIM CLYBURN, INC., TIFTON, GA.

GRANTEES FAMILY NAMES	GIVEN NAMES ABCDEFGHIJ	GIVEN NAMES KLMNO	GIVEN NAMES PQRSTUWXYZ	GRANTORS	DATE OF FILING				DATE OF INSTRUMENT			DATE OF RECORD			LOCATION OF PROPERTY OR OTHER DESCRIPTION	KIND OF INST.	BOOK	PAGE
					Month	Day	Year	Hr. M.	Month	Day	Year	Month	Day	Year				
Citizens Exchange Bank				J. B. Carter	1	24	46	12:00 N	1	16	46	2	12	46	11th Dist, LL 524 40 A.	M/D	A 2	409
Citizens Exchange Bank				J. W. Herrin	1	24	46	12:00 N	1	16	46	2	12	46	11th Dist, LL 524 40 A.	M/D	A 2	409
Citizens Exchange Bank				J. B. Carter	11	7	46	12:00 N	10	25	46	11	27	46	11th Dist, LL 524 20 A.	W/D	A 2	511
Citizens Exchange Bank				J. W. Herrin	11	7	46	12:00 N	10	25	46	11	27	46	11th Dist, LL 524 20 A.	M/D	A 2	512

GRANTEE FILING DOCKET AND GENERAL INDEX TO REALTY DEEDS AND MORTGAGES — Echols County, Ga.

REG. U. S. PAT. OFFICE *Cott* County Indexes Since 1888
An Identifying Trade Mark


 **Locate Family Name by Front Index**

COTT FAMILY NAME INDEX NO. 0 © 1949
MADE BY THE COTT INDEX COMPANY, COLUMBUS, OHIO
SOLD BY JIM CLYBURN, INC., TIFTON, GA.

GRANTEES FAMILY NAMES	GIVEN NAMES ABCDEFGHIJ	GIVEN NAMES KLMNO	GIVEN NAMES PQRSTUWXYZ	GRANTORS	DATE OF FILING				DATE OF INSTRUMENT			DATE OF RECORD			LOCATION OF PROPERTY OR OTHER DESCRIPTION	KIND OF INST.	BOOK	PAGE
					Month	Day	Year	Hr. M.	Month	Day	Year	Month	Day	Year				
Citizens Exchange Bank of Pearson				John J. Spivey	8	25	48	12:00 N	8	23	48	9	1	48	11th Dist, LL 444, 477 50 A.	M/D	A 3	108
Citizens Exchange Bank of Pearson				John J. Spivey	9	21	50	10:00 AM	9	12	50	9	27	50	11th Dist, LL 444, 477 50 A.	M/D	A 3	383

GRANTEE FILING DOCKET AND GENERAL INDEX TO REALTY DEEDS AND MORTGAGES — Echols County, Ga.

REG. U. S. *Cott* County Indexes Since 1888
 PAT. OFFICE An Identifying Trade Mark

 **Locate Family Name by Front Index**

COTT FAMILY NAME INDEX NO. 6 © 1949
 MADE BY THE COTT INDEX COMPANY, COLUMBUS, OHIO
 SOLD BY JIM CLYBURN, INC., TIFTON, GA.

GRANTEES FAMILY NAMES	GIVEN NAMES ABCDEFGHIJ	GIVEN NAMES KLMNO	GIVEN NAMES PQRSTUVWXYZ	GRANTORS	DATE OF FILING				DATE OF INSTRUMENT			DATE OF RECORD			LOCATION OF PROPERTY OR OTHER DESCRIPTION	KIND OF INST.	BOOK	PAGE
					Month	Day	Year	Hr. M.	Month	Day	Year	Month	Day	Year				
Citizens National Bank of Tyler, Texas, etal				Gulf Oil Corporation, etal	2	11	46	12:00 N	1	10	43	2	20	46	13th Dist, LL 395 490 A. Change of Depository	Amend	A 2	417
Citizens National Bank of Tyler, Texas, etal				Gulf Oil Corporation	2	11	64	12:00 N	1	10	46	2	11	46	13th Dist, LL 395 490 A. Change of Depository	Amend	A 2	418

GRANTEE FILING DOCKET AND GENERAL INDEX TO REALTY DEEDS AND MORTGAGES — Echols County, Ga.

REG. U. S. PAT. OFFICE *Cott* County Indexes Since 1888 An Identifying Trade Mark

👉 Locate Family Name by Front Index

COTT FAMILY NAME INDEX NO. 6 © 1949
MADE BY THE COTT INDEX COMPANY, COLUMBUS, OHIO
SOLD BY JIM CLYBURN, INC., TIFTON, GA.

(85)

GRANTEES FAMILY NAMES	GIVEN NAMES ABCDEFGHIH	GIVEN NAMES IJKLMNO	GIVEN NAMES PQRSTUWXYZ	GRANTORS	DATE OF FILING				DATE OF INSTRUMENT			DATE OF RECORD			LOCATION OF PROPERTY OR OTHER DESCRIPTION	KIND OF INST.	BOOK	PAGE
					Month	Day	Year	Hr. M.	Month	Day	Year	Month	Day	Year				
Citizens & Southern Bank of Dublin, Georgia				Phillips Petroleum Company	1	25	50	10:00 AM	1	3	50	2	1	50	13th Dist, LL 534 6 A. etal Change of Depository	c/d	A 3	337

GRANTEE FILING DOCKET AND GENERAL INDEX TO REALTY DEEDS AND MORTGAGES — Echols County, Ga.

REG. U. S. PAT. OFFICE *Cott* County Indexes Since 1888 An Identifying Trade Mark

👉 **Locate Family Name by Front Index**

COTT FAMILY NAME INDEX NO. 6 © 1949
MADE BY THE COTT INDEX COMPANY, COLUMBUS, OHIO
SOLD BY JIM CLYBURN, INC., TIFTON, GA.

(86)

GRANTEES FAMILY NAMES	GIVEN NAMES ABCDEFGHIJ	GIVEN NAMES IJKLMNO	GIVEN NAMES PQRSTUVWXYZ	GRANTORS	DATE OF FILING				DATE OF INSTRUMENT			DATE OF RECORD			LOCATION OF PROPERTY OR OTHER DESCRIPTION	KIND OF INST.	BOOK	PAGE
					Month	Day	Year	Hr. M.	Month	Day	Year	Month	Day	Year				
Citizens & Southern National Bank				Jesse Padgett (Mrs.)	5	21	30	3:00 PM	5	19	30	5	29	30	16th Dist, LL 83 145 A.	M/D	X	515
Citizens & Southern National Bank				Marvin H. Corbett	5	21	30	3:00 PM	5	19	30	5	29	30	16th Dist, LL 83 North Side	M/D	X	516
Citizens & Southern National Bank				L. M. Henderson	11	12	30	9:00 AM	10	21	30	12	1	30	13th Dist, LL 303, 304, 289 490 A. etal 9 notes	M/D	X	552
Citizens & Southern National Bank				W. M. Carter, etal	11	27	30	4:00 PM	11	15	30	12	16	30	16th Dist, LL 345 450 A.	M/D	X	563
Citizens & Southern National Bank				Jesse Lightsey	8	31	31	8:00 AM	8	28	31	9	28	31	11th Dist, LL 298, 301 145 A.	M/D	Y	31
Citizens & Southern National Bank				Jesse Lightsey					8	28	31	12	13	33	11th Dist, LL 298, 301 145 A.	M/D	Y	247
Citizens & Southern National Bank				T. C. Carter	1	8	34	2:00 PM	1	6	34	1	9	34	11th Dist, LL 348 100 A.	W/D	Y	266
Citizens & Southern National Bank				James C. Carter	3	12	34	2:00 PM	3	3	34	3	13	34	11th Dist, LL 299, 300 150 A.	M/D	Y	316
Citizens & Southern National Bank				Jesse Lightsey	7	13	34	2:00 PM	7	12	34	7	14	34	11th Dist, LL 298 etal 202 A.	M/D	Y	379
Citizens & Southern National Bank				M. T. Carter	5	16	35	2:00 PM	5	11	35	5	22	35	16th Dist, LL 39 100 A.	M/D	Y	455
Citizens & Southern National Bank				Fred Carter	9	25	36	2:00 PM	9	23	36	9	28	36	11th Dist, LL 345 490 A. etal	M/D	Y	549
Citizens & Southern National Bank				Jesse Lightsey	11	18	36	10:00 AM	11	17	36	11	19	36	11th Dist, LL 301 20 A. tract 5	N/D	Y	573
Citizens & Southern National Bank				W. C. Tomlinson (Mrs.)	2	3	37	2:00 PM	2	1	37	2	11	37	13th Dist, LL 375 245 A.	M/D	Y	597
Citizens & Southern National Bank				Padgett & Henderson	8	28	37	9:00 AM	8	26	37	9	1	37	13th Dist, LL 393 etal 10 A.	M/D	Z	99
Citizens & Southern National Bank				Staten W. Corbett	12	17	37	2:00 PM	12	15	37	12	18	37	16th Dist, LL 54 40 A.	M/D	Z	158
Citizens & Southern National Bank				Fred Carter	1	4	38	2:00 PM	1	3	38	1	5	38	11th Dist, LL 342 245 A. etal	S/D	Z	164

GRANTEE FILING DOCKET AND GENERAL INDEX TO REALTY DEEDS AND MORTGAGES — Echols County, Ga.

(86)

REG. U. S. PAT. OFFICE *Chas. McColl* County Indexes Since 1888 An Identifying Trade Mark

Locate Family Name by Front Index

COTT FAMILY NAME INDEX NO. 6 © 1949
MADE BY THE COTT INDEX COMPANY, COLUMBUS, OHIO
SOLD BY JIM CLYBURN, INC., TIFTON, GA.

GRANTEES FAMILY NAMES	GIVEN NAMES ABCDEFGH	GIVEN NAMES IJKLMNO	GIVEN NAMES PQRSTUVWXYZ	GRANTORS	DATE OF FILING				DATE OF INSTRUMENT			DATE OF RECORD			LOCATION OF PROPERTY OR OTHER DESCRIPTION	KIND OF INST.	BOOK	PAGE
					Month	Day	Year	Hr. M.	Month	Day	Year	Month	Day	Year				
Citizens & Southern National Bank				H. Langdale	5	6	38	2:00 PM	5	5	38	5	10	38	Lease Assignment	Assign	Z	236
Citizens & Southern National Bank				C. R. Wisenbaker	9	12	38	12:30 PM	9	10	38	9	20	38	Transfer & Lease Assignment	Assign	Z	290
Citizens & Southern National Bank				J. E. Padgett	1	7	39	9:30 AM	1	4	39	1	9	39	13th Dist, LL 460 245 A. etal	M/D	Z	324
Citizens & Southern National Bank				Georgia Lumber Company					12	19	39	12	26	39	Conveyance of Lease	C	Z	326
Citizens & Southern National Bank				Jesse Lightsey	10	10	39	9:00 AM	10	9	39	10	10	39	11th Dist, LL 298, 301 265 A.	M/D	Z	387
Citizens & Southern National Bank				Willie Mae Jacobs	8	22	40	10:00 AM	8	21	40	8	22	40	16th Dist, LL 84 40 A.	W/D	Z	495
Citizens & Southern National Bank				J. E. Padgett	12	7	40	10:00 AM	11	29	40	12	9	40	13th Dist, LL 429 etal 245 A.	M/D	Z	518 517
Citizens & Southern National Bank				Wilmer Staten	7	24	41	6:00 PM	7	19	41	7	25	41	16th Dist, LL 96, 97 140 A.	M/D	Z	591
Citizens & Southern National Bank				Williams & Tindel	12	10	43	11:00 AM	12	7	43	12	10	43	Transfer of Title	T	A 1	268
Citizens & Southern National Bank				Jesse Lightsey	1	8	47	6:00 PM	1	3	47	1	8	47	11th Dist, LL 301 20 A. etal	M/D	A 2	528
Citizens & Southern National Bank				Gulf Oil Corporation					1	11	46	2	18	47	Change of Depository of N. F. Touchton	C/D	A 2	539
Citizens & Southern National Bank				H. D. Johnston	5	1	47	12:00 N	4	14	47	5	3	47	13th Dist, LL 536 410 A.	M/D	A 2	558
Citizens & Southern National Bank				Ida Green	11	8	47	5:00 PM	11	6	47	11	11	47	11th Dist, LL 430 Town of Howell Lot 3	M/D	A 3	12
Citizens & Southern National Bank, The				Jesse Lightsey	2	11	48	12:00 N	2	9	48	2	16	48	11th Dist, LL 298 etal 214 A. Tract 1, 2, 3	M/D	A 3	53
Citizens & Southern National Bank				M. M. McDonald	12	3	48	10:00 AM	11	29	48	12	8	48	13th Dist, LL 460 200 A.	M/D	A 3	220
Citizens & Southern National Bank, The				Phillps Petroleum Company					12	3	48	1	6	49	Change of Depository	C/D	A 3	233

8/6/48
SSO

GRANTEE FILING DOCKET AND GENERAL INDEX TO REALTY DEEDS AND MORTGAGES — Echols County, Ga.

REG. U. S. PAT. OFFICE *ComCo* County Indexes Since 1888 An Identifying Trade Mark

👉 **Locate Family Name by Front Index**

COTT FAMILY NAME INDEX NO. 8 © 1949
MADE BY THE COTT INDEX COMPANY, COLUMBUS, OHIO
SOLD BY JIM CLYBURN, INC., TIFTON, GA.

GRANTEES FAMILY NAMES	GIVEN NAMES ABCDEFGHIH	GIVEN NAMES IJKLMNO	GIVEN NAMES PQRSTUWXYZ	GRANTORS	DATE OF FILING				DATE OF INSTRUMENT			DATE OF RECORD			LOCATION OF PROPERTY OR OTHER DESCRIPTION	KIND OF INST.	BOOK	PAGE
					Month	Day	Year	Hr. M.	Month	Day	Year	Month	Day	Year				
Citizens & Southern National Bank				K. C. Wilkinson					12	10	53	1	6	53	11th Dist, LL 429 4 A. Town of Howell 1 A. etal	M/D	A 4	131
Citizens & Southern National Bank				T. R. Carter	9	10	53	9:30 AM	5	9	53	9	10	53	16th Dist, LL 11, 10 30 A., 121 1/2 A.	S/D	A 4	362
Citizens & Southern National Bank				S. J. Brown	7	10	54	8:00 AM	7	2	54	7	19	54	16th Dist, LL 50	S/D	A 4	531
Citizens & Southern National Bank				Carl Hughes, etal	8	16	55	8:00 AM	8	13	55	8	16	55	16th Dist, LL 54 40 A.	D/S/D	5	175
Citizens & Southern National Bank				John E. Spivey	2	23	56	8:00 AM	2	10	56	2	27	56	11th Dist, LL 492 1 A.	W/D	5	313
Citizens & Southern National Bank				W. B. Sullivan (Mrs.)	3	29	56	8:00 AM	3	28	56	3	29	56	11th Dist, LL 395, 434 490 A., 160 A.	S/D	5	338
Citizens & Southern National Bank				S. J. Brown	5	2	57	9:00 AM	5	1	57	5	2	57	16th Dist, LL 50 with frame dwelling	S/D	6	64
Citizens & Southern National Bank, The				W. E. Anderson	1	27	59	9:00 AM	1	26	59	1	28	59	16th Dist, LL 50 Plat of Nellie E. Herndon's Lot 6 Block B	S/D	6	589
Citizens & Southern National Bank, The				R. C. Carter	5	14	59	9:00 AM	8	28	58	5	14	59	11th Dist, LL 435, 436 150 A.	S/D	7	64
Citizens & Southern National Bank				L. V. Culpepper, etal	6	3	59	8:30 AM	5	27	59	6	3	59	16th Dist, LL 101 5 A.	S/D	7	67
Citizens & Southern National Bank, The				Nora Carter Stone	1	31	61	8:30 AM	1	27	61	1	31	61	16th Dist, LL 55 50 A.	S/D	7	359
Citizens & Southern National Bank, The				Mae Ritter (Mrs.)	2	21	62	9:00 AM	2	20	62	2	21	62	16th Dist, LL 37 200 A.	M/D	8	23
Citizens & Southern National Bank, The				Thomas Powell	2	26	62	2:00 PM	2	26	62	2	27	62	16th Dist, LL 88, 89 D. B. Daniels Subdivision Lot 6, 7 Block A	S/D	8	29
Citizens & Southern National Bank				J. B. Carter (Mrs.)	3	6	62	8:45 AM	3	2	62	3	8	62	11th Dist, LL 492 1 A.	M/D	8	31
Citizens & Southern National Bank, The				Tommie Lee Thomas	9	13	62	8:30 AM	8	31	62	9	14	62	16th Dist, LL 43 Herctoma Lot 3 Block V	S/D	8	92
Citizens & Southern National Bank				Eddie B. James	11	20	62	8:35 AM	11	16	62	11	21	62	16th Dist, LL 43 Town Lot 2 Block Y	S/D	8	121

GRANTEE FILING DOCKET AND GENERAL INDEX TO REALTY DEEDS AND MORTGAGES — Echols County, Ga.

(86)

REG. U. S. PAT. OFFICE *Chas. M. Cotts* County Indexes Since 1888 An Identifying Trade Mark

Locate Family Name by Front Index

COTT FAMILY NAME INDEX NO. 8 © 1949
MADE BY THE COTT INDEX COMPANY, COLUMBUS, OHIO
SOLD BY JIM CLYBURN, INC., TIFTON, GA.

GRANTEES FAMILY NAMES	GIVEN NAMES ABCDEFGHIJ	GIVEN NAMES JKLMNO	GIVEN NAMES PQRSTUVWXYZ	GRANTORS	DATE OF FILING				DATE OF INSTRUMENT			DATE OF RECORD			LOCATION OF PROPERTY OR OTHER DESCRIPTION	KIND OF INST.	BOOK	PAGE
					Month	Day	Year	Hr. M.	Month	Day	Year	Month	Day	Year				
Citizens & Southern National Bank				Cecil Jarrard	11	20	62	8:35 AM	11	16	62	11	21	62	16th Dist, LL 50 Nellie Herndon's Subdivision Lot 14 Block B	S/D	8	123
Citizens & Southern National Bank, The				Ava Nell Strickland	3	15	63	9:00 AM	3	13	63	3	18	63	16th Dist, LL 177 41.8 A.	S/D	8	197
Citizens & Southern National Bank, The				International Acceptance Corp.	5	24	63	8:45 AM	1	24	63	5	27	63	Security Deed from Austin W. & Wynell K. Corbett	Assign	8	229
Citizens & Southern National Bank				John F. Register, Sr.	8	16	63	8:40 AM	8	9	63	8	20	63	11th Dist, LL 432	S/D	8	320
Citizens & Southern National Bank, The				L. R. Strickland, etal	11	22	63	8:45 AM	11	21	63	11	27	63	16th Dist, LL 188, 189 75 A.	S/D	8	349
Citizens & Southern National Bank, The				S. J. Brown	1	24	64	8:50 AM	1	23	64	1	27	64	16th Dist, LL 50	S/D	8	374
Citizens & Southern National Bank, The				W. R. Henderson	3	29	65	9:00 AM	3	25	65	3	29	65	13th Dist, LL 313	S/D	9	30
Citizens & Southern National Bank				Dry Dock Savings Bank	4	22	65	8:45 AM	3	3	65	4	27	65	11th Dist, LL 432 Security Deed from John F. Register, Sr.	Assign	9	37
Citizens & Southern National Bank, The				L. R. Strickland	6	4	65	8:25 AM	2	28	65	6	4	65	16th Dist, LL 188 2 A.	S/D	9	52
Citizens & Southern National Bank				Laulie Padgett	12	13	65	8:55 AM	11	29	65	12	13	65	13th Dist, LL 313	S/D	9	214
Citizens & Southern National Bank				Nathan Rewis	6	7	66	8:40 AM	5	27	66	6	7	66	Property Improvement Note	Note	9	301
Citizens & Southern National Bank				Alton W. Henderson	9	13	66	9:00 AM				9	19	66	Property Improvement Note	Note	9	360
Citizens & Southern National Bank, The				David H. Jones	10	11	67	8:40 AM	9	22	67	10	11	67	Property Improvement Note	Note	10	19
Citizens & Southern National Bank, The				Lamar Corbett	12	27	67	11:15 AM	12	14	67	1	3	68	16th Dist, LL 54 147 A.	L/D	10	35
Citizens & Southern National Bank				Shelton S. Stewart, etal	2	26	68	8:30 AM	1	23	68	2	27	68	11th Dist, LL 430 1/2 A. Town of Howell	S/D	10	59
Citizens & Southern National Bank, The				Willie J. Canady, etal	9	6	68	8:25 AM	8	9	68	9	16	68	11th Dist, LL 430 3/5 A. Town of Howell	S/D	10	137

GRANTEE FILING DOCKET AND GENERAL INDEX TO REALTY DEEDS AND MORTGAGES — Echols County, Ga.

REG. U. S. PAT. OFFICE *Chambers* County Indexes Since 1888
An Identifying Trade Mark

👉 **Locate Family Name by Front Index**

COTT FAMILY NAME INDEX NO. 6 © 1969
MADE BY THE COTT INDEX COMPANY, COLUMBUS, OHIO
SOLD BY JIM CLYBURN, INC., TIFTON, GA.

(86)

GRANTEES FAMILY NAMES	GIVEN NAMES ABCDEFGHIJ	GIVEN NAMES KLMNO	GIVEN NAMES PQRSTUWXYZ	GRANTORS	DATE OF FILING				DATE OF INSTRUMENT			DATE OF RECORD			LOCATION OF PROPERTY OR OTHER DESCRIPTION	KIND OF INST.	BOOK	PAGE
					Month	Day	Year	Hr. M.	Month	Day	Year	Month	Day	Year				
Citizens & Southern National Bank				Willa Dean Howell	5	6	69	11:00 AM	5	2	69	5	7	69	16th Dist, LL 100 18 A.	S/D	10	279
Citizens & Southern National Bank				Laulie Padgett	6	25	69	9:15 AM	6	23	69	6	26	69	13th Dist, LL 313	S/D	10	293
Citizens & Southern National Bank				L. S. Strickland	7	3	69	10:05 AM	7	1	69	7	8	69	16th Dist, 162 A.	S/D	10	295
Citizens & Southern National Bank				Norma M. Hughes (Mrs.)	7	11	69	9:20 AM	7	3	69	7	15	69	16th Dist, LL 85 100 A.	S/D	10	299
Citizens & Southern National Bank				S. J. Brown	4	27	70	8:30 AM	4	15	70	5	4	70	16th Dist, LL 50	S/D	10	471
Citizens & Southern National Bank				David Corbett	9	15	70	10:12 AM	9	14	70	9	16	70	16th Dist, LL 54 1 A.	S/D	11	3
Citizens & Southern National Bank, The				Leonard R. Touchton	11	12	70	8:30 AM	11	6	70	11	12	70	11th Dist, LL 476, 491 11 A.	S/D	11	57
Citizens & Southern National Bank				Brian Killeen	12	30	70	11:55 AM	12	28	70	12	30	70	11th Dist, LL 436	S/D	11	77
Citizens & southern National Bank, The				Leonard R. Touchton	2	26	71	8:35 AM	2	19	71	2	26	71	11th Dist, 11 A.	Note	11	101
Citizens & Southern National Bank				Mike Huff	4	29	71	11:15 AM	4	28	71	4	29	71	16th Dist, LL 486	S/D	11	228
Citizens & Southern National Bank				Wayne Sandlin	7	13	71	3:15 PM	7	12	71	7	14	71	11th Dist, LL 436 1 A.	S/D	11	272
Citizens & Southern National Bank, The				Russell W. Clayton	9	14	71	8:30 AM	9	9	71	9	15	71	11th Dist, LL 486	S/D	11	306
Citizens & Southern National Bank, The				Charlie Hughes (Mrs.)	3	2	72	8:45 AM	2	18	72	3	2	72	16th Dist, LL 51	S/D	11	413
Citizens & Southern National Bank				Randall C. Hughes, etal	3	2	72	8:45 AM	2	18	72	3	2	72	16th Dist, LL 88, 89 Daniels Subdivision Lot 4 Block B	S/D	11	416
Citizens & Southern National Bank, The				Tommy E. Corbett	8	9	72	8:40 AM	8	4	72	8	9	72	16th Dist, LL 55 1/4 A.	S/D	12	17
Citizens & Southern National Bank				Lloyd J. Wheeler, etal	9	1	72	10:25 AM	8	31	72	9	1	72	16th Dist, LL 99	S/D	12	54

GRANTEE FILING DOCKET AND GENERAL INDEX TO REALTY DEEDS AND MORTGAGES — Echols County, Ga.

(86)

REG. U. S. PAT. OFFICE *Chas. McCall* County Indexes Since 1888 An Identifying Trade Mark

Locate Family Name by Front Index

COTT FAMILY NAME INDEX NO. 8 © 1949
MADE BY THE COTT INDEX COMPANY, COLUMBUS, OHIO
SOLD BY JIM CLYBURN, INC., TIFTON, GA.

GRANTEES FAMILY NAMES	GIVEN NAMES ABCDEFGH	GIVEN NAMES IJKLMNO	GIVEN NAMES PQRSTUVWXYZ	GRANTORS	DATE OF FILING				DATE OF INSTRUMENT			DATE OF RECORD			LOCATION OF PROPERTY OR OTHER DESCRIPTION	KIND OF INST.	BOOK	PAGE
					Month	Day	Year	Hr. M.	Month	Day	Year	Month	Day	Year				
Citizens & Southern National Bank				Winnie Prescott	9	25	72	8:40 AM	9	18	72	9	25	72	16th Dist, 1/2 A. Formerly Colored First Baptist Church	S/D	12	92
Citizens & Southern National Bank, The				Vernon Culpepper	3	9	73	8:35 AM	2	26	73	3	9	73	16th Dist, LL 100 30 A. etal	S/D	13	49
Citizens & Southern National Bank				James E. Culpepper	3	19	73	8:35 AM	3	12	73	3	19	73	16th Dist, LL 100 30 A.	S/D	13	58
Citizens & Southern National Bank				James E. Culpepper	7	19	73	9:00 AM	7	17	73	7	19	73	16th Dist, LL 100 10 A.	S/D	13	261
Citizens & Southern National Bank				Brooks E. Culpepper	2	1	74		1	28	74	2	1	74	16th Dist, LL 100 10 A.	S/D	13	497
Citizens & Southern National Bank				James E. Culpepper	8	14	74	8:30 AM	8	12	74	8	14	74	16th Dist, LL 99	S/D	14	91
Citizens & Southern National Bank				Lloyd Wheeler (by att-in-fact) etal	8	14	74	8:45 AM	7	1	74	8	14	74	16th Dist, LL 99 Corporation Deed	D	14	88
Citizens & Southern National Bank				James S. Rogers	1	24	75	8:35 AM	1	22	75	1	24	75	16th Dist, LL 191 46 A.	S/D	14	241
Citizens & Southern National Bank				F. H. Hiers	10	24	75	8:30 AM	10	16	75	10	24	75	To build carport & brick house	Note	15	90
Citizens & Southern National Bank				Joseph A. Garner	3	23	76	8:55 AM	3	12	76	3	23	76	16th Dist, LL 53 1 A.	S/D	15	330
Citizens & Southern National Bank, The				James S. Rogers	8	25	76	9:30 AM	8	20	76	8	25	76	Refer to Book 14 Page 241	Loan AGR	15	533
Citizens & Southern National Bank, The				Warren Knight (Mrs.) (Ellen A.)	1	31	77	3:00 PM	1	26	77	1	31	77	Refer to Deed Book 1 Page 230	D/S/D	16	157
Citizens & Southern National Bank				Blane Knight	9	14	77		9	13	77	9	14	77	13th Dist, LL 460	S/D	16	489
Citizens & Southern National Bank				Randy Hiers	10	25	77	3:20 PM	10	14	77	10	25	77	16th Dist, LL 179	S/D	16	554
Citizens & Southern National Bank, The				Tommy E. Corbett, etal	12	16	77	3:00 PM	12	5	77	12	16	77	16th Dist, LL 56 1.1 A.	D/S/D	17	16
Citizens & Southern National Bank				Thomas E. Powell, etal	10	6	78	1:25 PM	10	2	78	10	6	78	1 A. Town of Statenville	Note	17	783

GRANTEE FILING DOCKET AND GENERAL INDEX TO REALTY DEEDS AND MORTGAGES — Echols County, Ga.

REG. U. S. PAT. OFFICE *Chambers* County Indexes Since 1888 An Identifying Trade Mark

👉 **Locate Family Name by Front Index**

COTT FAMILY NAME INDEX NO. 9 © 1949
MADE BY THE COTT INDEX COMPANY, COLUMBUS, OHIO
SOLD BY JIM CLYBURN, INC., TIFTON, GA.

GRANTEES FAMILY NAMES	GIVEN NAMES ABCDEFGHIJ	GIVEN NAMES KLMNO	GIVEN NAMES PQRSTUWXYZ	GRANTORS	DATE OF FILING				DATE OF INSTRUMENT			DATE OF RECORD			LOCATION OF PROPERTY OR OTHER DESCRIPTION	KIND OF INST.	BOOK	PAGE
					Month	Day	Year	Hr. M.	Month	Day	Year	Month	Day	Year				
Citizens & Southern National Bank, The				Joseph A. Garner	2	23	79	2:45 PM	2	14	79	2	23	79	Modification of Security Deed	S/D	18	53
Citizens & Southern National Bank, The				Curtis G. Strickland, etal	5	3	79	2:45 PM	5	3	79	5	3	79	16th Dist, LL 189 1.5531 A.	S/D	18	271
Citizens & Southern National Bank				Lamar Corbett a/k/a Dan	5	21	79	1:35 PM	5	15	79	5	21	79	16th Dist, LL 54 40 A.	S/D	18	280
Citizens & Southern National Bank				F. H. Hiers, etal	7	20	79	9:25 AM	7	17	79	7	20	79	Home Improvement Note	S/D	18	369
Citizens & Southern National Bank				Roy Graves	5	27	80	2:30 PM	8	14	79	5	27	80	11th Dist, LL 432 1 A.	S/D	19	28
Citizens & Southern National Bank				Larry Castleberry, etal	7	22	80	10:20 AM	7	17	80	7	22	80	16th Dist, LL 50 1 1/4 A.	S/D	19	79
Citizens & Southern National Bank				Oscar Carter	11	14	80	1:30 PM	11	7	80	11	14	80	11th Dist, LL 298 50 A. etal	S/D	19	299

GRANTEE FILING DOCKET AND GENERAL INDEX TO REALTY DEEDS AND MORTGAGES — Echols County, Ga.

REG. U. S. PAT. OFFICE *Chemical* County Indexes Since 1888 An Identifying Trade Mark

 Locate Family Name by Front Index

COTY FAMILY NAME INDEX NO. 9 © 1949 MADE BY THE COTY INDEX COMPANY, COLUMBUS, OHIO SOLD BY JIM CLYBURN, INC., TIFTON, GA.

(89)

GRANTEES FAMILY NAMES	GIVEN NAMES ABCDEFGHIJ	GIVEN NAMES KLMNO	GIVEN NAMES PQRSTUVWXYZ	GRANTORS	DATE OF FILING				DATE OF INSTRUMENT			DATE OF RECORD			LOCATION OF PROPERTY OR OTHER DESCRIPTION	KIND OF INST.	BOOK	PAGE
					Month	Day	Year	Hr. M.	Month	Day	Year	Month	Day	Year				
Clinch Logging & Timber Company, Inc.				A. D. Mercy	12	22	76	10:50 AM	12	15	76	12	23	76	12th Dist Clinch & Echols County Contract of Sale	C/S	16	29
Clinch Logging & Timber Company, Inc.				A. D. Mercy	12	22	76	10:50 AM	12	15	76	12	23	76	12th Dist Clinch & Echols County Timber Deed & Easement	T/D/E	16	46
Clinch Logging & Timber Company, Inc., etal				International Paper Company	11	15	78	1:30 PM	10	30	78	11	15	78	12th Dist, LL 61, 62 490 A. etal	q/c/D	17	802

GRANTEE FILING DOCKET AND GENERAL INDEX TO REALTY DEEDS AND MORTGAGES — Echols County, Ga.

REG. U. S. PAT. OFFICE *Chem-Cote* County Indexes Since 1888
An Identifying Trade Mark


👉 **Locate Family Name by Front Index**

COTT FAMILY NAME INDEX NO. 6 © 1949
MADE BY THE COTT INDEX COMPANY, COLUMBUS, OHIO
SOLD BY JIM CLYBURN, INC., TIFTON, GA.

GRANTEES FAMILY NAMES	GIVEN NAMES ABCDEFGHIJ	GIVEN NAMES KLMNO	GIVEN NAMES PQRSTUVWXYZ	GRANTORS	DATE OF FILING				DATE OF INSTRUMENT			DATE OF RECORD			LOCATION OF PROPERTY OR OTHER DESCRIPTION	KIND OF INST.	BOOK	PAGE
					Month	Day	Year	Hr. M.	Month	Day	Year	Month	Day	Year				
Coggins Farm, etal				Quitman Production Credit Association	4	2	74	4:55 PM	3	25	74	4	3	74	Deed Recorded in Book 13 Page 460	Sub/Agr	13	617
Coggins Farm, etal				Quitman Production Credit Association	4	2	74	4:55 PM	3	25	74	4	3	74	Deed Recorded in Book 13 Page 460	Sub/Agr	14	18
Coggins Farm				Quitman Production Credit Association	7	28	78	10:00 AM	2	1	78	7	28	78	16th Dist, LL 101 5 A.	Release	17	690
Coggins Farms				Federal Land Bank	7	28	78	10:00 AM	1	13	78	7	28	78	16th Dist, LL 101 5 A. Partial Release	Release	17	691
Coggins Farms				Small Business Administration	7	28	78	10:15 AM	5	10	78	7	28	78	16th Dist, LL 101 5 A. Partial Release	Release	17	692
Coggins Farms, etal				Small Business Administration	1	15	79	3:20 PM	1	5	79	1	15	79	Subordination of Lien	Sub Lien	18	2

GRANTEE FILING DOCKET AND GENERAL INDEX TO REALTY DEEDS AND MORTGAGES — Echols County, Ga.

REG. U. S. PAT. OFFICE *ChemCode* County Indexes Since 1888 An Identifying Trade Mark

 **Locate Family Name by Front Index**


GOTT FAMILY NAME INDEX NO. 8 © 1969
MADE BY THE GOTT INDEX COMPANY, COLUMBUS, OHIO
SOLO BY JIM CLYBURN, INC., TIPTON, GA.

(94)

GRANTEES FAMILY NAMES	GIVEN NAMES ABCDEFGHIJ	GIVEN NAMES KLMNO	GIVEN NAMES PQRSTUWXYZ	GRANTORS	DATE OF FILING				DATE OF INSTRUMENT			DATE OF RECORD			LOCATION OF PROPERTY OR OTHER DESCRIPTION	KIND OF INST.	BOOK	PAGE	
					Month	Day	Year	Hr.	M.	Month	Day	Year	Month	Day					Year
Commercial Credit Plan, Incorporation				Elijah Neil Carter	6	3	69	9:15	AM	5	23	69	6	4	69	11th Dist, LL 492 1 A.	S/D	10	287
Commercial Credit Plan, Incorporation				Alvin V. Kinsey Sr., etal	3	23	71	8:30	AM	3	15	71	3	26	71	16th Dist, LL 101	S/D	11	109
Commercial Credit Plan, Incorporation				June Kinsey Sr., etal	5	16	72	8:40	AM	5	9	72	5	16	72	16th Dist, LL 100	S/D	11	473
Commercial Credit Plan, Incorporation				Betty Zeigler Bennett, etal	5	13	74	4:25	PM	5	13	74	5	14	74	11th Dist, LL 478 23.304 A. C. B. Zeigler Estate Tract C	S/D	13	694
Commercial Credit Plan, Incorporation				June Kinsey, etal	12	23	74	12:00	N	12	19	74	12	23	74	16th Dist, LL 100	S/D	14	222
Commercial Credit Plan, Incorporation				Jack W. Stone, etal	4	20	77	3:45	PM	4	19	77	4	20	77	11th Dist, LL 490	S/D	16	217
Commercial Credit Plan, Incorporation				June Kinsey, etal	1	26	79	4:15	PM	1	25	79	1	26	79	16th Dist, LL 100	S/D	18	25
Commercial Credit Plan, Incorporation				James E. Roberson, etal	11	13	79	2:50	PM	11	12	79	11	13	79	11th Dist, 6 A.	S/D	18	482

GRANTEE FILING DOCKET AND GENERAL INDEX TO REALTY DEEDS AND MORTGAGES — Echols County, Ga.

REG. U. S. *Cott* County Indexes Since 1888
 PAT. OFFICE An Identifying Trade Mark

 **Locate Family Name by Front Index**

COTT FAMILY NAME INDEX NO. 6 © 1949
 MADE BY THE COTT INDEX COMPANY, COLUMBUS, OHIO
 SOLD BY JIM CLYBURN, INC., TIFTON, GA.

GRANTEES FAMILY NAMES	GIVEN NAMES ABCDEFGHIJ	GIVEN NAMES KLMNOP	GIVEN NAMES QRSTUVWXYZ	GRANTORS	DATE OF FILING				DATE OF INSTRUMENT			DATE OF RECORD			LOCATION OF PROPERTY OR OTHER DESCRIPTION	KIND OF INST.	BOOK	PAGE
					Month	Day	Year	Hr. M.	Month	Day	Year	Month	Day	Year				
Commercial National Bank of Shreveport, La., etal				Gulf Oil Corporation, etal	2	11	46	12:00 N	1	23	46	2	20	46	13th Dist, LL 395 490 A. Change of Depository	Amend	A 2	421

GRANTEE FILING DOCKET AND GENERAL INDEX TO REALTY DEEDS AND MORTGAGES — Echols County, Ga.

REG. U. S. PAT. OFFICE *Chemical* County Indexes Since 1888 An Identifying Trade Mark

Locate Family Name by Front Index

COTT FAMILY NAME INDEX NO. 9 © 1949
MADE BY THE COTT INDEX COMPANY, COLUMBUS, OHIO
SOLD BY JIM CLYBURN, INC., TIFTON, GA.

GRANTEES FAMILY NAMES	GIVEN NAMES ABCDEFGHIJ	GIVEN NAMES KLMNO	GIVEN NAMES PQRSTUVWXYZ	GRANTORS	DATE OF FILING				DATE OF INSTRUMENT			DATE OF RECORD			LOCATION OF PROPERTY OR OTHER DESCRIPTION	KIND OF INST.	BOOK	PAGE
					Month	Day	Year	Hr. M.	Month	Day	Year	Month	Day	Year				
Commodity Credit Corporation				Federal Land Bank of Columbia, The, etal	10	29	71	10:00 AM	10	20	71	10	29	71	Personal Property	Sub/AGR	11	326
Commodity Credit Corporation				James F. Carter	3	15	72	10:20 AM	2	11	72	3	15	72	Multipurpose Curing & Drying Structure, etal	Sub/AGR	11	436
Commodity Credit Corporation, etal				Lowell W. Herring, etal	11	7	72	11:55 AM	10	11	72	11	7	72	Grain Bin, etal	Sub/AGR	12	137
Commodity Credit Corporation				E. Devane Ritter, etal	11	7	72	11:55 AM	10	5	72	11	7	72	Grain Bin, etal	Sub/AGR	12	138
Commodity Credit Corporation				Norma C. Hughes	12	12	72	11:30 AM	12	5	72	12	12	72	88 Mobile Powell Barn with Grain Floor, etal	Sub/AGR	12	199
Commodity Credit Corporation				James T. Carter	2	21	73	8:45 AM	2	21	73	2	21	73	Multi-Service Dryer-Curer	Sub/AGR	12	327
Commodity Credit Corporation				Leonard D. Culpepper	10	23	74	9:10 AM	10	17	74	10	23	74	1-6776 Bushel Grain Bin	Sub/AGR	14	164
Commodity Credit Corporation				James F. Carter	11	5	74	3:30 PM	11	4	74	11	5	74	1 Multi-purpose Grain Bin, etal	Sub/AGR	14	174
Commodity Credit Corporation				Leonard D. Culpepper, etal	8	9	76	2:10 PM	7	27	76	8	9	76	1 Model 450 Grain Chief Dryer, etal	Sub/AGR	15	442

GRANTEE FILING DOCKET AND GENERAL INDEX TO REALTY DEEDS AND MORTGAGES — Echols County, Ga.

REG. U. S. PAT. OFFICE *Cott* County Indexes Since 1888 An Identifying Trade Mark

👉 Locate Family Name by Front Index


COTT FAMILY NAME INDEX NO. 8 © 1949
MADE BY THE COTT INDEX COMPANY, COLUMBUS, OHIO
SOLD BY JIM CLYBURN, INC., TIFTON, GA.

(99)

GRANTEES FAMILY NAMES	GIVEN NAMES ABCDEFGHIJ	GIVEN NAMES JKLMNOPQ	GIVEN NAMES RSTUVWXYZ	GRANTORS	DATE OF FILING				DATE OF INSTRUMENT			DATE OF RECORD			LOCATION OF PROPERTY OR OTHER DESCRIPTION	KIND OF INST.	BOOK	PAGE
					Month	Day	Year	Hr. M.	Month	Day	Year	Month	Day	Year				
Container Corporation of America				Hamilton Turpentine Company	12	5	50	10:00 AM	9	30	50	12	7	50	13th Dist, LL 519, 521 etal Timber Mortgage	T/M	A 3	417
Container Corporation of America				Walter Autrey	6	18	53	11:00 AM	6	18	53	6	18	53	11th Dist, LL 393 365 A. etal	T/D	A 4	254
Container Corporation of America				Walter G. Autrey	3	26	54	9:00 AM	3	17	54	4	6	54	16th Dist, LL 53, 86, 133 150 A. 350 A. Timber Deed #302	T/D	A 4	484
Container Corporation of America				ITT Rayonier Incorporation	1	7	70	10:40 AM	10	20	69	1	8	70	11th Dist, LL 519 Echols County etal	W/D	10	403

GRANTEE FILING DOCKET AND GENERAL INDEX TO REALTY DEEDS AND MORTGAGES — Echols County, Ga.

REG. U. S. PAT. OFFICE *Chas. McCall* County Indexes Since 1888 An Identifying Trade Mark

 **Locate Family Name by Front Index**

COTT FAMILY NAME INDEX NO. 8 © 1949
MADE BY THE COTT INDEX COMPANY, COLUMBUS, OHIO
SOLD BY JIM CLYBURN, INC., TIFTON, GA.

(103)

GRANTEES FAMILY NAMES	GIVEN NAMES ABCDEFGHIJ	GIVEN NAMES KLMNO	GIVEN NAMES PQRSTUVWXYZ	GRANTORS	DATE OF FILING				DATE OF INSTRUMENT			DATE OF RECORD			LOCATION OF PROPERTY OR OTHER DESCRIPTION	KIND OF INST.	BOOK	PAGE
					Month	Day	Year	Hr. M.	Month	Day	Year	Month	Day	Year				
Corbett, Wetherington & Company				Thomas Hamilton	7	27	28	10:00 AM	7	16	28	8	2	28	16th Dist, LL 51 100 A.	W/D	X	116
Corbett, Wetherington & Company				Sam Staten	10	11	28	3:00 PM				10	19	28	16th Dist, LL 90, 94, 95, 136 490 A. each LL 49 300 A.	L	X	134
Corbett, Wetherington Company				Duke Green, etal	1	19	29	3:00 PM	1	19	29	1	22	29	16th Dist, LL 51 100 A.	W/D	X	299
Corbett, Wetherington & Company				E. T. Mullins	1	26	29	3:00 PM	11	22	28	3	4	29	16th Dist, LL 42 245 A.	T/L	X	323
Corbett, Wetherington Company				D. B. Wester	1	26	29	3:00 PM	11	23	28	3	4	29	16th Dist, LL 4 100 A.	T/L	X	324
Corbett, Wetherington Company				Frank Staten	1	26	29	3:00 PM	12	5	28	3	4	29	16th Dist, LL 97, 98 Guardian of Wilma & Minnie Staten	T/L	X	325
Corbett, Wetherington Company				Frank Staten	1	26	29	3:00 PM	12	5	28	3	4	29	16th Dist, LL 97, 98	T/L	X	326
Corbett, Wetherington Company				C. T. Ham	1	26	29	3:00 PM	12	22	28	3	4	29	16th Dist, LL 51, 52 100 A.	W/D	X	326
Corbett, Wetherington Company				Lucius Froney	1	28	29	3:00 PM	1	22	29	2	4	29	16th Dist, LL 55 100 A. 1/7 undivided interest	W/D	X	301
Corbett, Wetherington Company, etal				Helen Formley Owens, etal	2	20	29	10:00 AM	2	12	29	2	25	29	16th Dist, LL 51 100 A.	W/D	X	321
Corbett, Wetherington Company				Bank of Valdosta, etal	3	22	29	2:00 PM	3	22	29	3	22	29	11th Dist, LL 529 113 A.	W/D	X	348
Corbett, Wetherington Company				W. M. Henderson	10	19	29	9:00 AM	10	19	29	10	24	29	16th Dist, LL 142, 143 434 A.	T/L	X	427
Corbett, Wetherington Company				B. F. Prine	4	8	30	11:00 AM	4	8	30	4	18	30	16th Dist, LL 88	T/L	X	506
Corbett, Wetherington & Company				Peninsular Naval Stores Co.	6	27	32	4:00 PM	6	6	32	7	12	32	LL 50 Lien Release on Lot, Town of Statenville	Release	Y	117
Corbett, Wetherington Company				Sam Staten	1	30	32	3:00 PM	12	19	31	2	17	32	16th Dist, LL 49 Also A Mortgage Deed	T/L	Y	79
Corbett, Wetherington Company				Katie Maloy	12	24	32	3:00 PM	12	24	32	12	29	32	16th Dist, LL 50 150 A.	T/L	Y	155

GRANTEE FILING DOCKET AND GENERAL INDEX TO REALTY DEEDS AND MORTGAGES — Echols County, Ga.

(103)

REG. U. S. PAT. OFFICE *Chas. McClellan* County Indexes Since 1888 An Identifying Trade Mark

Locate Family Name by Front Index

COTT FAMILY NAME INDEX NO. 8 © 1949
MADE BY THE COTT INDEX COMPANY, COLUMBUS, OHIO
SOLD BY JIM CLYBURN, INC., TIFTON, GA.

GRANTEES FAMILY NAMES	GIVEN NAMES ABCDEFGH	GIVEN NAMES IJKLMNO	GIVEN NAMES PQRSTUVWXYZ	GRANTORS	DATE OF FILING				DATE OF INSTRUMENT			DATE OF RECORD			LOCATION OF PROPERTY OR OTHER DESCRIPTION	KIND OF INST.	BOOK	PAGE
					Month	Day	Year	Hr. M.	Month	Day	Year	Month	Day	Year				
Corbett, Wetherington Company				Johnny Deloach					2	7	33	2	20	33	16th Dist, LL 89 Part of Land Lot Timber Lease	T/L	Y	183
Corbett, Wetherington Company				J. J. Sharpe					2	10	33	2	21	33	16th Dist, Part of LL 50 Known as Howell Place	T/L	Y	184
Corbett, Wetherington Company				Sallie Horne	12	18	33	2:00 PM	12	1	33	12	19	33	16th Dist, LL 142, 143 640 A.	T/L	Y	252
Corbett, Wetherington Company				A. G. Garbutt	1	1	34	2:00 PM	12	23	30	1	9	34	16th Dist, LL 42, 50 290 A.	T/L	Y	267
Corbett, Wetherington Company				John Manion (Mrs.)	2	6	34	2:00 PM	1	24	34	2	9	34	16th Dist, LL 183 490 A.	T/L	Y	289
Corbett, Wetherington Company				H. H. Wester	2	23	34	2:00 PM	1	4	34	2	23	34	16th Dist, LL 4, 43 100 A.	T/L	Y	304
Corbett, Wetherington Company				E. F. Mullins	3	24	34	2:00 PM	1	22	34	3	24	34	16th Dist, LL 42 245 A.	T/L	Y	325
Corbett, Wetherington Company				Ruby Lofton (Mrs.)	11	13	35	2:00 PM	11	9	33	11	15	35	11th Dist, LL 481, 485, 482 350 A.	T/L	Y	480
Corbett, Wetherington Company				L. W. Strickland (Mrs.)	2	5	36	2:00 PM	1	14	36	2	5	36	16th Dist, LL 188 70 A.	T/L	Y	511

GRANTEE FILING DOCKET AND GENERAL INDEX TO REALTY DEEDS AND MORTGAGES — Echols County, Ga.

REG. U. S. PAT. OFFICE *Chas. McCall* County Indexes Since 1888
An Identifying Trade Mark

👉 **Locate Family Name by Front Index**

COTT FAMILY NAME INDEX NO. 8 © 1949
MADE BY THE COTT INDEX COMPANY, COLUMBUS, OHIO
SOLD BY JIM CLYBURN, INC., TIFTON, GA.

(104)

GRANTEES FAMILY NAMES	GIVEN NAMES ABCDEFGHIJ	GIVEN NAMES KLMNO	GIVEN NAMES PQRSTUWXYZ	GRANTORS	DATE OF FILING				DATE OF INSTRUMENT			DATE OF RECORD			LOCATION OF PROPERTY OR OTHER DESCRIPTION	KIND OF INST.	BOOK	PAGE
					Month	Day	Year	Hr. M.	Month	Day	Year	Month	Day	Year				
Corbett, Wetherington & Deloach				E. F. Mullins	1	3	37	11:00 AM	12	31	36	1	13	37	16th Dist, LL 42, 43, 51 Known as the Eason Place	W/D	Y	580
Corbett, Wetherington & Deloach				R. M. Westberry (Mr. & Mrs.)	10	8	37	12:00 N	10	8	37	10	8	37	16th Dist, LL 4 175 A.	T/L	Z	125
Corbett, Wetherington & Deloach				R. M. Westberry (Mr. & Mrs.)	10	8	37	12:00 N	10	8	37	10	8	37	16th Dist, LL 482 350 A.	T/L	Z	126
Corbett, Wetherington & Deloach				Susannah Tomlinson, etal	11	9	37	3:20 PM	11	9	37	11	9	37	16th Dist, LL 43, 44 445 A.	T/L	Z	149
Corbett, Wetherington & Deloach				M. M. Tomlinson	1	4	38	11:00 AM	1	4	38	1	4	38	16th Dist, LL 43 Part of Land Lot	T/L	Z	163
Corbett, Wetherington & Deloach				Sallie Staten, etal	1	17	38	9:00 AM	1	12	38	1	17	38	16th Dist, LL 96, 97	T/L	Z	177
Corbett, Wetherington & Deloach				Wilmer Staten, etal	1	17	38	9:00 AM	1	12	38	1	17	38	16th Dist, LL 96, 97	T/L	Z	177
Corbett, Wetherington & Deloach				Elizabeth Stalvey					1	17	38	1	17	38	16th Dist, LL 49, 50	T/L	Z	178
Corbett, Wetherington & Deloach				H. H. Wester	1	17	38	2:00 PM	1	17	38	1	17	38	16th Dist, LL 4, 43	T/L	Z	179
Corbett, Wetherington & Deloach				J. E. Padgett (Mrs.)	7	16	38	6:00 PM	7	16	38	7	18	38	16th Dist, LL 142, 143 Part of Land Lots	T/L	Z	273
Corbett, Wetherington & Deloach				Ruby Lofton (Mrs.)	11	22	39	12:30 PM	11	22	39	11	22	39	16th Dist, LL 3 244 A. etal	T/L	Z	415
Corbett, Wetherington & Deloach				Peninsular Lurton Company Formerly Naval Stores Co.	6	28	72	12:15 PM	6	20	72	6	28	72	Release of Security Deed	Release	11	536

GRANTEE FILING DOCKET AND GENERAL INDEX TO REALTY DEEDS AND MORTGAGES — Echols County, Ga.

REG. U. S. *Cott* County Indexes Since 1888
 PAT OFFICE An Identifying Trade Mark

 **Locate Family Name by Front Index**

COTT FAMILY NAME INDEX NO. 8 © 1949
 MADE BY THE COTT INDEX COMPANY, COLUMBUS, OHIO
 SOLD BY JIM CLYBURN, INC., TIFTON, GA.

GRANTEES FAMILY NAMES	GIVEN NAMES ABCDEFGHIJ	GIVEN NAMES KLMNO	GIVEN NAMES PQRSTUWXYZ	GRANTORS	DATE OF FILING				DATE OF INSTRUMENT			DATE OF RECORD			LOCATION OF PROPERTY OR OTHER DESCRIPTION	KIND OF INST.	BOOK	PAGE	
					Month	Day	Year	Hr.	M.	Month	Day	Year	Month	Day					Year
Cowart-Stave Company				R. M. Westberry	9	22	31	3:00	PM	9	22	31	9	28	31	11th Dist, LL 482, 485 885 A.	T/L	Y	35
Cowart-Stave Company				Georgia Williams	6	7	34	6:00	PM	6	5	34	6	8	34	12th Dist, LL 78 25 A.	M/D	Y	364

Read Carefully These Instructions and Suggestions to Clerks and Others Using

COTT FAMILY NAME INDEXES

THE SUB INDEX

1. Write names on the Sub-Index plain and in as bold a hand as possible. Don't make n like u. Don't try to subdivide names on Sub-Index further than is arranged by the scheme here laid out. That is, if Baker is the first name for the column, *Bae to Bak*, write *Baker* on the first dark ruled line followed by *Baer* if it should happen to be the second name of that group, on the second dark ruled line, and so on.

2. A name is written but once on the Sub-Index (except as noted in the next paragraph), no matter how many times the same name is repeated on the Main Index. Following the name is a column in which is written the page of the Main Index, where all entries of this name are to be placed.

3. Names similar in sound but spelled differently should be grouped together on the Main Index, and each variety of spelling noted on the Sub-Index, under its proper sub-divisions. Thus:

Bair-Bare-Baer	Lowery-Lowry
Bear-Baehr	Lourie, etc.
Shafer-Schafer	Snyder-Snider
Sheffer-Shaefer	Schneider-Schnider
Read-Reed-Reid	Keyser-Keiser-Kizer
Kline-Klein	Pearson-Pierson

4. Names like *Schneider* and *Snyder* should appear in Sub-Index under *Sc* and also *Sn*; *Pearson* and *Pierson* under *Pe* and *Pi*, etc. However, no notice of more than one style of spelling a name need be taken—and that the way it is spelled on the record—until it is spelled differently in a subsequent entry.

5. Odd names falling to the same Sub-Index column may be grouped together on the Main Index. For example, the names *Debler*, *Dedman*, *Debroski* and *Deator* being odd, and likely to be infrequent and all belonging to the same Sub-Index column, could be given the same page on the Main Index, and write in the column in red ink, "For names not listed here, see page....."

6. Sub-Indexes can be renewed and rewritten at very little expense and it is so planned that this can be done in after years if they become defaced and worn.

This Index in loose leaf form is continuous and expansive. When the Binder becomes filled to its capacity, get another Binder and carry one or more letters into the new Binder. Continue doing this when necessary until you have a Binder for each sub-division or unit. It is thus designed to be a Continuous Index for a long period of years.

THE MAIN INDEX

7. Family Names appear together on the Main Index, the Sub-Index being a guide to the page on which such Family Names will be found.

8. If there are three or more columns on the page of the Main Index for given names, write the given name or names in the column in which the initial letter of first given name appears at head of column. By careful writing two given names can occupy the same line, one above the other, so that six given names, if two properly fall to each column can be entered on one line. When more than two fall to a column make a complete new line for each two thus remaining.

9. In paging the Main Index, each sub-division or unit indicated by the extension tab begins with page 1. On the back of that sheet is page 2, followed by pages 3, 4, 5, 6, etc. When more sheets are needed add them continuing the paging in regular order.

10. Add a sheet immediately following a group requiring additional space, giving it the same page as the page continued. Preferably with red ink letter number these pages thus: 2a, 2b, 2c, 2d; 4a, 4b, 4c, etc.

11. Don't try to arrange Family Name Groups in any particular order on the Main Index, except to have "A" names separated from the "B's" and so on. Austin can go on pg. 1, Armstrong p. 3, Abbott p. 5, Allen p. 7, or on any right hand oddly numbered page. If any order is attempted it should be to put the largest groups in front, but this is only a matter of convenience. After several years, when time has demonstrated that a name is not likely to fill both pages of a sheet, the left hand or evenly numbered pages may be used for a Name Group. After a still longer period and a name has only one or two entries on a page a new name may be given on the lower half of the same page.

If any point is not clear to you when beginning the Index or continuing its use, always feel free to write the manufacturer, who will cheerfully reply to any questions regarding the proper working of the system.



THIS SUB-INDEX

IS AN INDEX TO THE GENERAL INDEX OF WHICH IT IS A PART

The pages of the General Index devoted to this Initial Letter follows immediately after this Sub-Index. Figures opposite the name indicate the page where entries are made.

EXTENSION TABS or the book itself represent the first unit of subdivision and refer to Surname Initials.

MARGINAL CUTS represent the second unit of subdivision, and are usually the Second Letter of Surname, or Guide Letters.

THE BLOCKS or *COLUMNS* on the Sub-Index, still further subdivide Names, according to the designations printed thereon.

The General Index can be ruled in any manner required, and is adapted for the indexing of all kinds of records, and for any number of names from 10,000 up to 1,000,000 or more.

COTT INDEXING SYSTEMS FOR PUBLIC RECORDS AND COMMERCIAL USE

Patented by C. M. Cott and Patents Pending

THE COTT INDEX COMPANY

INDEX BOOKS AND INDEX SYSTEMS INSTALLED FOR STATE, COUNTY AND MUNICIPAL RECORDS

Loose Leaf Indexes and Loose Leaf Records

COLUMBUS, OHIO, U. S. A.

THE COTT INDEX CO. Index Specialists Since 1888 COLUMBUS, OHIO

U. S. Copyright No. 103632

Da Db Dc Dd	Page	De Df Dg Dh	Page	Di Dj Dk Dl	Page	Dm Dn Do	Page
Dacus	1	Dean	11	Dickens	20	Dorminey	25
Dampier	2	Dear	12	Dickerson	21	Douglas	24
Daniels	3	Deboben	13	Dickie	22	Downs	27
Darby	4	Dedge	14	Dicks	23		
Dasher	5	Defreese	15	Dillon	24		
Daugharty	6	Dekyzer	16				
Davis	7	Deloach	17				
Dawes	8	Denmark	18				
Dawsey	9	DeShong	19				
Dazy	10						

Names of similar spelling and similar sound should be grouped together and given the same page number. Indicate on Sub-index the different ways the name is spelled, duplicating the name in more than one column when necessary.

REG. U. S. PAT. OFFICE *James H. Cott* County Indexes Since 1898
 MADE BY THE COTT INDEX COMPANY, COLUMBUS, OHIO
 MFG. COTT PATENT INDEX SYSTEMS — 3-21-78
 COTT FAMILY NAME INDEX © 1969

0.10

Economical to order complete sets. When ordering one or more buff sheets (broken sets) give complete numbers, etc., appearing on this margin. Order tab sheets by alphabet lettering.
92 buff sheets and 20 tab sheets go to make up complete Set No. 1 Regular (designated by regular numbers)
104 buff sheets and 26 tab sheets go to make up complete Set No. 1 Split (designated by S following numbers on certain sheets under letters B-C-H-M and S)

Dm Dn Do—Continued	Page	Dp Dq Dr Ds Dt	Page	Du Dv Dw Dx Dy Dz	Page	Du to Dz—Continued	Page
				Dukes	28		
				DUNAWAY	29		
				DUNCAN	30		
				DUNNELL	31		
				DUNSON	32		
				Dupree	33		
				Dyc	34		

D

Firms
and
Corpo-
rations
OVER

Corporations and Firms	Page	Corporations and Firms	Page
DANIELS & Herndon	35		
DAVIS & Company	36		
DAVIS & Herrin Company	37		
DAVES Construction Supply Company	38		
DAWSEY & Powell	39		
DAYTON Turpentine Company	40		
DEL-COOK Timber Company, Inc.	41		
DELTA Credit Corporation	42		
DELTA Drilling Company	43		
DELTA Gulf Oil Drilling Company	44		
DELOACH & STATEN	45		
DEWER Construction Company, Inc.	46		
DIXIE Finance Corporation	47		
DOWNING Company, Inc.	48		
DOVER Sportswear, Inc.	49		
DRY DOCK SAVINGS BANK	50		
DUKES Timber Products Company	51		

REG. U. S. PAT. OFFICE *DeMott* County Indexes Since 1899
 MADE BY THE COTT FAMILY NAME INDEX © 1960 COLUMBUS, OHIO
 Mfg. COTT PATENT INDEX SYSTEMS — 3-21-78
 Names of similar spelling and similar sound should be grouped together and given the same page number. Indicate on sub-index the different ways the name is spelled, duplicating the name in more than one column when necessary.

GRANTEE FILING DOCKET AND GENERAL INDEX TO REALTY DEEDS AND MORTGAGES — Echols County, Ga.

REG. U. S. PAT. OFFICE *Chas. McCall* County Indexes Since 1888 An Identifying Trade Mark

👉 Locate Family Name by Front Index

COTT FAMILY NAME INDEX NO. 8 © 1949
MADE BY THE COTT INDEX COMPANY, COLUMBUS, OHIO
SOLD BY JIM CLYBURN, INC., TIFTON, GA.

(3)

GRANTEES FAMILY NAMES	GIVEN NAMES ABCDEFGHIJ	GIVEN NAMES IJKLMNO	GIVEN NAMES PQRSTUVWXYZ	GRANTORS	DATE OF FILING				DATE OF INSTRUMENT			DATE OF RECORD			LOCATION OF PROPERTY OR OTHER DESCRIPTION	KIND OF INST.	BOOK	PAGE	
					Month	Day	Year	Hr. M.	Month	Day	Year	Month	Day	Year					
Daniels				Jim, etal (by Guardian)	T. J. Gill, etal					4	30	21	7	6	33	16th Dist, LL 50 1 1/2 A.	W/D	Y	214
Daniels				Joe, etal (by Guardian)	T. J. Gill, etal					4	30	21	7	6	33	16th Dist, LL 50 1 1/2 A.	W/D	Y	214
Daniels				Jim, etal	Joe Daniels (by Guardian) etal	7	5	33	4:00 PM	2	14	27	7	6	33	16th Dist, LL 50 1 1/2 A. by J. E. Parrish (Guardian)	W/D	Y	215
Daniels				Joe, etal	Jim Daniels (by Guardian) etal	7	5	33	4:00 PM	2	14	27	7	6	33	16th Dist, LL 50 1 1/2 A. by J. E. Parrish (Guardian)	W/D	Y	215
Daniels	Dave				B. D. Guest, etal	3	29	38		11	11	21	3	29	38	16th Dist, LL 50 2 A. Town of Statenville	W/D	Z	228
Daniels	D. B.				W. M. Prescott	6	13	38	6:50 PM	6	1	38	6	14	38	16th Dist, LL 50 Town of Statenville 1/2 A. Block W	W/D	Z	248
Daniels	D. B.				Jinnings Brown	11	15	38	2:45 PM	10	20	38	11	17	38	16th Dist, 2 1/4 A. Note & Mortgage	N/M	Z	305
Daniels	D. B.				B. C. Prine, etal	11	15	38	2:45 PM	11	10	38	11	17	38	16th Dist, LL 50 1/4 A. Town of Statenville Lot 3 Block I	W/D	Z	305
Daniels	D. B.				Sarah S. Prine (Mrs.) (Estate)	12		38		12	14	38	12	21	38	16th Dist, LL 88 220 A..	W/D	Z	313
Daniels	D. B.				Jesse L. Maine	2	27	39	2:00 PM	2	27	39	3	1	39	16th Dist, LL 50 1/4 A. Town of Statenville	W/D	Z	339
Daniels	D. B.				Charlie Jones, etal	7	24	40	6:00 PM	12	23	39	7	26	40	16th Dist, 1/2 A. First A. B. Baptist Church	W/D	Z	486
Daniels	D. B.				First Baptist Church (Colored)	7	29	40	1:15 PM	7	27	40	7	29	40	Resolution to sell property	R	Z	488
Daniels	D. B.				Jimmie Tomlinson (Mrs.) etal	8	15	40	2:00 PM	8	3	40	8	15	40	16th Dist, LL 43, 44 500 A.	W/D	Z	492
Daniels	D. B.				Dink Walker	11	8	41	6:00 PM	12	12	40	11	13	41	11th Dist, LL 435 Part of Land Lot East of Alapaha River, with option	W/D	A 1	17
Daniels	Ben				Jesse Lightsey	2	1	43	10:00 AM	1	23	43	2	2	43	11th Dist, LL 301 20 A.	N/D	A 1	161
Daniels	D. B.,etal				I. A. Howell					3	8	43	3	19	43	Note & Mortgage	N/M	A 1	187

GRANTEE FILING DOCKET AND GENERAL INDEX TO REALTY DEEDS AND MORTGAGES — Echols County, Ga.

(3)

REG. U. S. PAT. OFFICE *Chas. McCall* County Indexes Since 1888 An Identifying Trade Mark

Locate Family Name by Front Index

COTT FAMILY NAME INDEX NO. 6 © 1949
MADE BY THE COTT INDEX COMPANY, COLUMBUS, OHIO
SOLD BY JIM CLYBURN, INC., TIFTON, GA.

GRANTEES FAMILY NAMES	GIVEN NAMES ABCDEFGH	GIVEN NAMES IJKLMNO	GIVEN NAMES PQRSTUVWXYZ	GRANTORS	DATE OF FILING				DATE OF INSTRUMENT			DATE OF RECORD			LOCATION OF PROPERTY OR OTHER DESCRIPTION	KIND OF INST.	BOOK	PAGE
					Month	Day	Year	Hr. M.	Month	Day	Year	Month	Day	Year				
Daniels	D. B.,etal			I. A. Howell					3	8	43	3	19	43	Homestead rights mortgage 24 cattle	M	A 1	187
Daniels	Ben, etal			W. M. Lofton	12	4	43	4:00 PM	12	4	43	12	4	43	16th Dist, LL 3 245 A.	W/D	A 1	266
Daniels	D. B.			J. E. Wetherington	1	28	44	12:00 N	1	25	44	1	28	44	16th Dist, LL 89 5 A. etal	W/D	A 1	282
Daniels	D. B.,etal			Delia Mercer	2	27	47	3:00 PM	10	25	45	3	5	47	11th Dist, LL 81, 486 except 20 A.	W/D	A 2	539
Daniels	D. B.,etal			Joe Collier	2	27	47	3:00 PM	2	21	47	3	5	47	16th Dist, LL 43 30.3 A.	M/D	A 2	540
Daniels	D. B.,etal			Sim S. Smith	12	19	47	3:00 PM	11	1	47	12	29	47	16th Dist, LL 43, 50 100 A.	W/D	A 3	38
Daniels	D. B.,etal			W. M. Prescott (Mrs.)	10	10	48	11:00 AM	10	1	48	10	12	48	16th Dist, LL 50 Town of Statenville Lot 1-4 Block Q	W/D	A 3	117
Daniels	D. B.			J. E. Wetherington	10	10	48	11:00 AM	10	1	48	10	11	48	16th Dist, LL 88, 89 5 A. 1/2 undivided interest	W/D	A 3	118
Daniels	D. B.,etal			B. L. Giddens	2	24	49	4:30 PM	2	24	49	3	5	49	16th Dist, LL 51 1/2 A.	M/D	A 3	266
Daniels	D. B.,etal			Nellie E. Herndon	8	16	50	10:00 AM	8	16	50	8	18	50	16th Dist, LL 50 Town of Staten- ville Lot 6 Block B	W/D	A 3	369
Daniels	D. B.,etal			Nellie E. Herndon	8	16	50	10:00 AM	8	16	50	8	18	50	16th Dist, LL 50 Town of Staten- ville Lots 4, 5 Block A	W/D	A 3	369
Daniels	D. B.,etal			Edgar Anderson	9	30	50	11:00 AM	9	23	50	10	4	50	Promissory Note	M/D	A 3	389
Daniels	D. B.			Phillips Petroleum Company	2	3	51	5:30 PM	12	28	50	2	7	51	16th Dist, LL 183 490 A. etal	Release O/G/L	A 3	459
Daniels	D. B.,etal			Thomas Webb, etal	5	8	51	10:00 AM	4	10	51	5	15	51	Lot in Town of Statenville	W/D	A 3	492
Daniels	D. B.			Sam Parrish	2	2	53	12:30 PM	9		52	2	2	53	11th Dist, LL 433 30 A.	M/D	A 4	149
Daniels	D. B.			W. E. Anderson	2	2	53	12:30 PM	1	30	53	2	2	53	Town of Statenville 1 House & 1 Lot	M/D	A 4	151

GRANTEE FILING DOCKET AND GENERAL INDEX TO REALTY DEEDS AND MORTGAGES — Echols County, Ga.

REC. OFF. *Chambers* County Indexes Since 1888
 PAT. OFFICE An Identifying Trade Mark

👉 **Locate Family Name by Front Index**

COTT FAMILY NAME INDEX NO. 8 © 1949
 MADE BY THE COTT INDEX COMPANY, COLUMBUS, OHIO
 SOLD BY JIM CLYBURN, INC., TIFTON, GA.

(3)

GRANTEES FAMILY NAMES	GIVEN NAMES ABCDEFGHIJ	GIVEN NAMES JKLMNO	GIVEN NAMES PQRSTUWXYZ	GRANTORS	DATE OF FILING				DATE OF INSTRUMENT			DATE OF RECORD			LOCATION OF PROPERTY OR OTHER DESCRIPTION	KIND OF INST.	BOOK	PAGE
					Month	Day	Year	Hr. M.	Month	Day	Year	Month	Day	Year				
Daniels	D. B.,etal			Nellie E. Herndon (Mrs.)	7	3	53	1:30 PM	9	10	52	7	8	53	16th Dist, LL 50	W/D	A 4	260
Daniels	D. B.			M. Kennedy	2	3	54	2:00 PM	1	27	54	3	15	54	16th Dist, LL 50 Nellie Herndon's Subdivision Lot 6 Block A	M/D	A 4	465
Daniels	D. B.,etal			Nellie E. Herndon (Mrs.)	6	9	54	12:00 N	8	16	50	6	22	54	16th Dist, LL 50 Mrs. Nellie Herndon's Sub. Lot 2, 3 Block A	W/D	A 4	502
Daniels	Eula H.,etal			Nellie E. Herndon (Mrs.)	6	9	54	12:00 N	8	16	50	6	22	54	16th Dist, LL 50 Mrs. Nellie Herndon's Sub. Lot 2, 3 Block A	W/D	A 4	502
Daniels	D. B.			Elizabeth Wetherington etal (Mrs.)	6	9	54	12:00 N	11	25	52	6	22	54	2 A. Town of Statenville Dr. Hall Place	W/D	A 4	523
Daniels	D. B.,etal			D. B. Daniels, etal	9	1	54	8:00 AM	8	13	54	10	8	54	16th Dist, LL 50 Mrs. Nellie Herndon's Sub. Lot 2, 3, 4 Block B	W/D	5	22
Daniels	D. B.			Alapaha Lodge #209 F & A. M.	12	13	54	3:00 PM	8	31	53	12	24	54	Ground Floor of Masonic Lodge Building	L/A	5	113
Daniels	D. B.,etal			David Troy, etal	6	11	55	5:00 PM	6	11	55	6	27	55	16th Dist, LL 43	M/D	5	135
Daniels	D. B.,etal			J. B. Carter	8	20	55	5:00 PM	8	20	55	8	24	55	11th Dist, LL 524 40 A.	M/D	5	181
Daniels	D. B.			Cecil Griffin	9	12	55	5:00 PM	8	23	55	9	14	55	Town of Statenville Mrs. Nellie Herndon's Sub. Lot 12 Block B	M/D	5	206
Daniels	D. B.,etal			Lois Westberry	8	1	56	8:00 AM	7	27	56	8	9	56	16th Dist, North Town Add. to Statenville Lot 3 Block T	L/D	5	442
Daniels	D. B.,etal			W. V. Moore	8	15	56	11:00 AM	8	15	56	8	20	56	11th Dist, LL 486, 487 130 A.	W/D	5	447
Daniels	D. B.			Nellie E. Herndon	5	30	57	11:30 AM	5	30	57	6	3	57	16th Dist, LL 50 Plat of Nellie Herndon Lot 13, 14 Block B	W/D	6	264
Daniels	D. B.,etal			Daniel J. Deloach	12	2	57	12:00 N	11	26	57	12	4	57	12th Dist, LL 65 20 A. Town of Fruitland Lot 1, 2, 3	W/D	6	386
Daniels	D. B.,etal			H. L. Henderson	6	9	58	9:00 AM	6	9	58	6	16	58	16th Dist, LL 51	W/D	6	474
Daniels	D. B.,etal			H. L. Henderson	6	16	58	9:00 AM	6	16	58	6	18	58	16th Dist, LL 51	W/D	6	475
Daniels	D.B., Et.al.			Nellie E. Herndon	9	29	55	10 AM	4	4	55	10	17	55	16 Dist, LL 50 Lts 8,9 & 10 - Bl. A Lot 12 - Bl. B	W/D	5	220

4/10/98

GRANTEE FILING DOCKET AND GENERAL INDEX TO REALTY DEEDS AND MORTGAGES — Echols County, Ga.

(3)

REG. U. S. PAT. OFFICE *Chas. McCorkle* County Indexes Since 1888 An Identifying Trade Mark

Locate Family Name by Front Index

COTT FAMILY NAME INDEX NO. 8 © 1949
MADE BY THE COTT INDEX COMPANY, COLUMBUS, OHIO
SOLD BY JIM CLYBURN, INC., TLETON, GA.

GRANTEES FAMILY NAMES	GIVEN NAMES ABCDEFGH	GIVEN NAMES IJKLMNO	GIVEN NAMES PQRSTUVWXYZ	GRANTORS	DATE OF FILING				DATE OF INSTRUMENT			DATE OF RECORD			LOCATION OF PROPERTY OR OTHER DESCRIPTION	KIND OF INST.	BOOK	PAGE
					Month	Day	Year	Hr. M.	Month	Day	Year	Month	Day	Year				
Daniels	D. B.,etal			Alma B. Minton, etal	10	24	58	9:00 AM	10	15	58	10	27	58	16th Dist, LL 50 Mrs. Nellie E. Herndon's Sub. Lot 7 Block A	M/D	6	548
Daniels	D. B.,etal			Nellie E. Herndon	10	5	59	10:30 AM	10	18	57	10	5	59	16th Dist, LL 50 Nellie Herndon's Plat Lot 13, 14 Block B	W/D	7	141
Daniels	D. B.,etal			Cecil Griffin	10	9	59	1:00 PM	9	25	59	10	9	59	16th Dist, LL 50 Nellie Herndon's Subdivision Lot 12 Block B	W/D	7	143
Daniels	D. B.,etal			Daniel Deloach	3	25	60	11:45 AM	3	21	60	3	25	60	LL 65 Town of Fruitland	W/D	7	237
Daniels	D. B.,etal			E. G. Bennett, etal	10	3	60	10:50 AM	6	19	56	10	3	60	16th Dist, LL 43 North Town Add. to Statenville Lot 5 Block N	S/D	7	313
Daniels	D. B.,etal			Joe Collier	12	20	60	9:10 AM	12	19	60	12	22	60	16th Dist, LL 43 30.3 A.	M/D	7	340
Daniels	D. B.,etal			Glen H. Westberry (Estate)etal	3	20	61	10:45 AM	3	17	61	3	21	61	16th Dist, LL 43 Herctoma Lot 9, 10 Block X etal	W/D	7	423
Daniels	D. B.,etal			Nancy Westberry (Mrs,) etal	2	6	62	9:45 AM	2	2	62	2	7	62	16th Dist, LL 4, 43 120 A.	W/D	7	598
Daniels	D. B.,etal			D. B. Daniels	2	23	62	1:00 PM	11	27	61	2	26	62	16th Dist, LL 88, 89 Daniels Subdivision Lot 1 Block B	W/D	8	27
Daniels	D. B.,etal			Emanuel Leroy Odum, etal	3	26	62	8:45 AM				3	26	62	North Town Add. to Statenville Lot 6 Block S	M/D	8	40
Daniels	D. B.,etal			M. M. McDonald	4	16	62	1:30 PM	4	16	62	4	17	62	16th Dist, LL 50 Nellie Herndon's Sub. Lot 16, 17, 18 Block B	S/D	8	52
Daniels	D. B.,etal			Vernon Bennett	6	1	62	2:50 PM	5	15	62	6	6	62	16th Dist, LL 50 Nellie Herndon's Sub. Lot 10 Block A	M/D	8	64
Daniels	D. B.			J. E. Wetherington	9	20	63	9:25 AM	8	26	63	9	23	63	16th Dist, LL88 30 A. etal	W/D	8	328
Daniels	D. B.,etal			Preston Jarrod	4	8	64	8:30 AM	7	16	63	4	8	64	16th Dist, LL 88, 89 Daniels Subdivision Lot 1 Block B	S/D	8	423
Daniels	D. B.			Walter Deloach	6	16	65	1:45 PM	10	27	64	6	17	65	Gaddis Land	L/A	9	76

GRANTEE FILING DOCKET AND GENERAL INDEX TO REALTY DEEDS AND MORTGAGES — Echols County, Ga.

REG. U. S. PAT. OFFICE *Cott* County Indexes Since 1888 An Identifying Trade Mark

 **Locate Family Name by Front Index**

COTT FAMILY NAME INDEX NO. 6 © 1949
MADE BY THE COTT INDEX COMPANY, COLUMBUS, OHIO
SOLD BY JIM CLYBURN, INC., TIFTON, GA.

(3)

GRANTEES FAMILY NAMES	GIVEN NAMES ABCDEFGHIJ	GIVEN NAMES KLMNO	GIVEN NAMES PQRSTUWXYZ	GRANTORS	DATE OF FILING				DATE OF INSTRUMENT			DATE OF RECORD			LOCATION OF PROPERTY OR OTHER DESCRIPTION	KIND OF INST.	BOOK	PAGE
					Month	Day	Year	Hr. M.	Month	Day	Year	Month	Day	Year				
Daniels	D. B.,etal			Garland F. Carter	11	18	66	10:50 AM	10	27	66	11	21	66	16th Dist, LL 43 North Town Add, to Statenville Lot 3, 8 Block P	L/D	9	381
Daniels	D. B.,etal			James C. Jarrard	7	14	67	8:30 AM	12	31	66	7	14	67	16th Dist, LL 50 Nellie Herndon's Subdivision Lot 12 Block B	S/D	9	471
Daniels	D. B.,etal			Lamar Corbett (Dan)	11	29	67	8:35 AM	11	28	67	11	29	67	16th Dist, LL 53 164 A.	W/D	10	28
Daniels	D. B.,etal			Charles H. Kinsey	7	26	68	11:20 AM	7	25	68	7	29	68	LL 191 350 A.	T/L	10	111
Daniels	D. B.,etal			North American Life Insurance Company	7	29	68	11:05 AM	7	18	68	7	29	68	Security Deed executed by Charles H. Kinsey	Assign	10	112
Daniels	D. B.,etal			Walter Hester	1	7	69	10:30 AM	12	31	68	1	8	69	16th Dist, LL 43 Hercules Camp Subdivision	L/D	10	214
Daniels	D. B.,etal			Paul Henderson (Mrs.)	4	25	69	10:40 AM				4	20	69	16th Dist, LL 88, 89 Daniels Subdivision 2,3,4 Block B	S/D	10	278
Daniels	D. B.			Echols Community Center, Inc.	5	27	69	2:45 PM	5	27	69	5	29	69	\$250.00 Note	Note	10	286
Daniels	D. B.,etal			Charles H. Kinsey	5	29	69	9:00 AM	5	24	69	6	3	69	16th Dist, LL 191 350 A.	L/D	10	286
Daniels	D. B.,etal			Statenville Colored Baptist Church	7	17	69	9:10 AM	6	8	56	7	17	69	Deed Recorded in Book 5 Page 49	W/D	10	306
Daniels	D. B.			D. W. Herndon	8	7	70	9:30 AM	7	8	53	8	7	70	LL 43,50 100 A.	W/D	10	525
Daniels	D. B.			Muriel Layton	2	28	72	3:15 PM	2	26	72	2	29	72	Nellie Herndon's Subdivision Lot 2 Block B	L/D	11	407
Daniels	D. B.,etal			Isham Herndon	2	29	72	3:15 PM	2	29	72	2	29	72	11th Dist, LL 431 145 A.	EXE/D	11	410
Daniels	Eula (Mrs.) etal			Isham Herndon	2	29	72	3:15 PM	2	29	72	2	29	72	11th Dist, LL 431 145 A.	EXE/D	11	410
Daniels	D. B.			Wallace Herndon	4	18	72		4	18	72	4	18	72	16th Dist, LL 183 490 A.	W/D	11	448
Daniels	D. B.,etal			M. M. McDonald	5	16	72	12:05 PM	5	16	72	5	16	72	13th Dist, LL 460 125 A.	Q/C/D	11	476

GRANTEE FILING DOCKET AND GENERAL INDEX TO REALTY DEEDS AND MORTGAGES — Echols County, Ga.

(3)

REG. U. S. PAT. OFFICE *Chas. M. Calk* County Indexes Since 1888 An Identifying Trade Mark

Locate Family Name by Front Index

COTT FAMILY NAME INDEX NO. 6 © 1949
MADE BY THE COTT INDEX COMPANY, COLUMBUS, OHIO
SOLD BY JIM CLYBURN, INC., TIFTON, GA.

GRANTEES FAMILY NAMES	GIVEN NAMES ABCDEFGH	GIVEN NAMES IJKLMNO	GIVEN NAMES PQRSTUVWXYZ	GRANTORS	DATE OF FILING				DATE OF INSTRUMENT			DATE OF RECORD			LOCATION OF PROPERTY OR OTHER DESCRIPTION	KIND OF INST.	BOOK	PAGE
					Month	Day	Year	Hr. M.	Month	Day	Year	Month	Day	Year				
Daniels	D. B.,etal			E. F. Blair	6	1	72	11:05 AM	5	16	72	6	1	72	LL 3 245 A.	AFFID	11	509
Daniels	D. B.,etal			Bobby H. Westberry, etal	9	11	73	2:15 PM	9	10	73	9	11	73	16th Dist, LL 43 North Town Add. to Statenville Lot 3 Block S	W/D	13	308
Daniels	D. B.,etal			Glynn Herrin	3	18	74	3:10 PM	1	8	74	3	19	74	16th Dist, LL 43 Daniels & Herndon Estates Lot 3 Block A	S/D	13	583
Daniels	D. B.,etal			Troy Young	4	1	74	3:15 PM				4	2	74	16th Dist, LL 53	S/D	13	611
Daniels	D. B.			D. B. Daniels	6	24	74	4:15 PM	6	21	74	6	24	74	Wetherington Place	AFFID	14	29
Daniels	D. B.			Echols County Board of Education	7	31	74	2:30 PM	6	5	39	8	1	74	11th Dist, LL 476 1 A.	W/D	14	69
Daniels	D. B.			D. B. Daniels	7	31	74	2:30 PM	7	31	74	8	1	74	11th Dist, LL 476 1 A. Relative to land of Jackson & Wright	AFFID	14	71
Daniels	D. B.,etal			Roy Graves	7	11	75	10:45 AM	7	5	75	7	11	75	11th Dist, LL 432 1 A.	S/D	14	600
Daniels	D. B.,etal			David L. Bass	10	13	75	11:30 AM	7	3	75	10	14	75	16th Dist, LL 43 Old Home of John Tomlinson	S/D	14	699
Daniels	D. B.,etal			Maurice Petty	1	21	76	10:15 AM	1	21	76	1	27	76	16th Dist, LL 43 North Town Add. to Statenville Lot # Block S	S/D	15	213
Daniels	D. B.,etal			D. B. Daniels	2	5	76	1:30 PM	12	2	74	2	6	76	44.48 A. Chain of Title	AFFID	15	237
Daniels	D. B.,etal			Jack Parrish	2	10	76	3:55 PM	2	3	76	2	10	76	11th Dist, LL 431 145 A.	L/D	15	281
Daniels	Eula (Mrs.) etal			Jack Parrish	2	10	76	3:55 PM	2	3	76	2	10	76	11th Dist, LL 431 145 A.	L/D	15	281
Daniels	D. B.			J. E. Wetherington (Mrs.) (by court order)	9	9	76	8:30 AM	9	7	76	9	9	76	Town of Statenville Parcels 2 & 3 in Plat Book 1 Page 269	Order	15	555
Daniels	D. B.,etal			Cecil W. Prine, etal	1	10	78	4:45 PM	1	10	78	1	10	78	5 A. Land Contract	Contr	17	75
Daniels	D. B.,etal			Billy R. Westberry	7	19	79		7	18	79	7	19	79	16th Dist, LL Daniels & Herndon Estates Lot 3 Block C.	Q/C/D	18	368

GRANTEE FILING DOCKET AND GENERAL INDEX TO REALTY DEEDS AND MORTGAGES — Echols County, Ga.

REG. U. S. PAT. OFFICE *Cott* County Indexed Since 1886
An Identifying Trade Mark

👉 **Locate Family Name by Front Index**

COTT FAMILY NAME INDEX NO. 0 © 1949
MADE BY THE COTT INDEX COMPANY, COLUMBUS, OHIO
SOLD BY JIM CLYBURN, INC., TIFTON, GA.

(4)

GRANTEES FAMILY NAMES	GIVEN NAMES ABCDEFGHIJ	GIVEN NAMES KLMNNO	GIVEN NAMES PQRSTUWXYZ	GRANTORS	DATE OF FILING				DATE OF INSTRUMENT			DATE OF RECORD			LOCATION OF PROPERTY OR OTHER DESCRIPTION	KIND OF INST.	BOOK	PAGE
					Month	Day	Year	Hr. M.	Month	Day	Year	Month	Day	Year				
Darby			W. L.	Foch Staten	8	10	39	10:00 AM	8	8	39	8	10	39	16th Dist, LL 96 150 A.	T/L	Z	377
Darby			W. L.	Wilmer Staten, etal	8	10	39	10:00 AM	8	8	39	8	10	39	16th Dist, LL 56 150 A. with transfer	T/L	Z	378

GRANTEE FILING DOCKET AND GENERAL INDEX TO REALTY DEEDS AND MORTGAGES — Echols County, Ga.

REG. U. S. PAT. OFFICE *Cott* County Indexes Since 1868
An Identifying Trade Mark

 **Locate Family Name by Front Index**


COTT FAMILY NAME INDEX NO. 0 © 1949
MADE BY THE COTT INDEX COMPANY, COLUMBUS, OHIO
SOLD BY JIM CLYBURN, INC., TIFTON, GA.

(5)

GRANTEES FAMILY NAMES	GIVEN NAMES ABCDEFGHIJ	GIVEN NAMES KLMNOP	GIVEN NAMES QRSTUVWXYZ	GRANTORS	DATE OF FILING				DATE OF INSTRUMENT			DATE OF RECORD			LOCATION OF PROPERTY OR OTHER DESCRIPTION	KIND OF INST.	BOOK	PAGE	
					Month	Day	Year	Hr. M.	Month	Day	Year	Month	Day	Year					
Dasher				J. Robert, etal	J. L. Staten					9	18	30	10	8	30	16th Dist, LL 134, 135 500 A.	e/c/d	X	542
Dasher				Jim H.	T. C. Carter, etal	10	6	31	4:00 PM	10	6	31	10	6	31	16th Dist, LL 9 100 A.	M/D	Y	40
Dasher				Jim H.	Dowling Corbett, etal	11	9	36	2:00 PM	11	7	36	11	10	36	16th Dist, LL 10 100 A.	M/D	Y	567
Dasher				Jim H.	W. M. Lightsey	1	27	37	10:00 AM	1	23	37	1	30	37	16th Dist, LL 10 100 A. Planted crops, owned by Dowling Corbett	B/S	Y	589
Dasher	Annie Bell				G. W. Daugharty	11	26	37	1:00 PM	11	24	37	11	26	37	1/2 A. Howell Lot 2 in N. W. Division	W/D	Z	155
Dasher	Ethel Stone				Shelba Stone Sims, etal	1	9	74	8:35 AM	10	3	73	1	9	74	12th Dist, LL 490 50 A.	e/c/d	13	434

GRANTEE FILING DOCKET AND GENERAL INDEX TO REALTY DEEDS AND MORTGAGES — Echols County, Ga.

REG. U. S. PAT. OFFICE *Chas. McCall* County Indexes Since 1888
An Identifying Trade Mark

 **Locate Family Name by Front Index**

COTT FAMILY NAME INDEX NO. 8 © 1949
MADE BY THE COTT INDEX COMPANY, COLUMBUS, OHIO
SOLD BY JIM CLYBURN, INC., TIFTON, GA.

(6)

GRANTEES FAMILY NAMES	GIVEN NAMES ABCDEFGHIJ	GIVEN NAMES KLMNNO	GIVEN NAMES PQRSTUWXYZ	GRANTORS	DATE OF FILING				DATE OF INSTRUMENT			DATE OF RECORD			LOCATION OF PROPERTY OR OTHER DESCRIPTION	KIND OF INST.	BOOK	PAGE
					Month	Day	Year	Hr. M.	Month	Day	Year	Month	Day	Year				
Daugharty	G. W.			L. T. Daugharty	12	2	35	10:00 AM	12	2	35	12	4	35	11th Dist, LL 429 1 A.	Q/C/D	Y	482
Daugharty		I.		L. T. Daugharty	1	13	36	10:00 AM	1	13	36	1	15	36	11th Dist, LL 429 30 A.	M/D	Y	496
Daugharty		I.		L. T. Daugharty	2	26	36	2:00 PM	2	17	36	3	3	36	11th Dist, LL 429 30 A. Note for \$75.00	M/D	Y	518
Daugharty		I.		Forest Swearington	5	10	37	8:00 AM	5	27	36	5	10	37	13th Dist, LL 419 30 A.	W/D	Z	63
Daugharty		I.		G. M. Ross	5	10	37	2:00 PM	5	3	37	5	10	37	Mortgage Note Promissory Note with rights to homestead	M/N	Z	63
Daugharty		I.		Forest Swearington	1	6	38	2:00 PM	5	27	36	1	8	38	13th Dist, LL 419 10 A.	W/D	Z	166
Daugharty		I.		L. T. Daugharty	3	16	38	9:30 AM	3	12	38	3	16	38	11th Dist, LL 429 30 A.	M/N	Z	224
Daugharty		I.		L. T. Daugharty	12	10	38	9:30 AM	12	6	38	12	12	38	\$333.50 Note	M/N	Z	310
Daugharty		I.		L. T. Daugharty	1	4	39	6:00 PM	12	6	38	1	5	39	11th Dist, LL 429 30 A. with Promissory Note	M/D	Z	323
Daugharty		I.		L. T. Daugharty	11	1	39	6:00 AM	10	10	39	11	2	39	11th Dist, LL 429 30 A.	M/D	Z	407
Daugharty		I.		L. T. Daugharty	2	7	40	10:00 AM	1	22	40	2	7	40	11th Dist, LL 429 30 A.	W/D	Z	461
Daugharty			R. D.	Elsie Geneva Sheffield (Mrs.)	7	14	41	10:00 AM	7	10	41	7	14	41	1/6 undivided interest of all property of G. W. Daugharty	W/D	Z	588
Daugharty		J. F.		H. Langdale	3	4	42	10:00 AM	1	13	42	3	6	42	11th Dist, LL 474, 475	M/D	A 1	69
Daugharty	Florence C.			Lula Touchton	3	14	42	6:00 PM	2	28	42	3	16	42	11th Dist, LL 429 40 Square Yards	W/D	A 1	71
Daugharty			R. D.	Willie J. Gilmore, etal	10	16	45	6:00 PM	10	15	45	12	6	45	11th Dist, LL 430 1/2 A. & personal property	M/D	A 2	357
Daugharty			R. D.	Walter Hampton	3	8	46	12:00 N	3	8	46	4	8	46	11th Dist, LL 448 8 1/4 A.	W/D	A 2	427

GRANTEE FILING DOCKET AND GENERAL INDEX TO REALTY DEEDS AND MORTGAGES — Echols County, Ga.

(6)

REG. U. S. PAT. OFFICE *Chas. McCott* County Indexes Since 1888 An Identifying Trade Mark

Locate Family Name by Front Index

COTT FAMILY NAME INDEX NO. 8 © 1949
MADE BY THE COTT INDEX COMPANY, COLUMBUS, OHIO
SOLD BY JIM CLYBURN, INC., TIFTON, GA.

GRANTEES FAMILY NAMES	GIVEN NAMES ABCDEFGH	GIVEN NAMES IJKLMNO	GIVEN NAMES PQRSTUVWXYZ	GRANTORS	DATE OF FILING				DATE OF INSTRUMENT			DATE OF RECORD			LOCATION OF PROPERTY OR OTHER DESCRIPTION	KIND OF INST.	BOOK	PAGE
					Month	Day	Year	Hr. M.	Month	Day	Year	Month	Day	Year				
Daugharty			R. D.	W. J. Gilmore	12	20	47	12:00 N	12	15	47	12	31	47	11th Dist, LL 445 8 1/4 A.	M/D	A 3	40
Daugharty			James Bruce etal	John J. Burnett	2	9	48	5:00 PM	2	9	48	2	13	48	11th Dist, LL 430 33 1/2 A.	W/D	A 3	50
Daugharty			Willis Henry,etal	John J. Burnett	2	9	48	5:00 PM	2	9	48	2	13	48	11th Dist, LL 430 33 1/2 A.	W/D	A 3	50
Daugharty			James Bruce	L. L. Parrish	1	4	49	12:00 N	1	3	49	1	8	49	11th Dist, LL 429 31 A.	W/D	A 3	234
Daugharty			J. F.	Phillips Petroleum Company	2	3	51	5:30 PM	12	28	50	2	7	51	11th Dist, LL 430 300 A.	Release O/G/L	A 3	459
Daugharty			I.,etal	M. M. McDonald	7	6	51	10:00 AM	7	5	51	7	9	51	13th Dist, LL 460 200 A. etal Timber Lease	T/L	A 3	509
Daugharty	G. R.,etal			M. M. McDonald	7	6	51	10:00 AM	7	5	51	7	9	51	13th Dist, LL 460 200 A. etal Timber Lease	T/L	A 3	509
Daugharty			J. F.	Carlton Carter	11	13	51	11:00 AM	8	23	51	12	14	51	13th Dist, LL 496, 498 540	M	A 4	7
Daugharty			R. D.	Bruce Daugharty	1	8	52	10:00 AM	1	3	52	1	10	52	11th Dist, LL 430 33 1/2 A. Town of Howell & Sauls Place,etal	L/D	A 4	13
Daugharty			R. D.	Susie D. Cowart	4	28	55	10:00 AM	4	19	55	5	2	55	1/6 undivided interest	I	5	159
Daugharty			Isham (Executor)etal	Lula Touchton (Mrs.)	3	28	57	9:00 AM	3	27	57	4	2	57	11th Dist, LL 429 20 A.	S/D	6	32
Daugharty			Ralph	J. B. Carter	8	16	58	12:00 N	8	16	58	8	19	58	11th Dist, LL 524 23 A.	W/D	6	492
Daugharty			Ralph	Marie Shepard (Mrs.)	9	30	58	11:00 AM	9	30	58	10	2	58	11th Dist, LL 429 15 A.	W/D	6	522
Daugharty			Ralph S.	Willis Henry Daugharty	12	20	60	10:55 AM	1	6	60	12	20	60	11th Dist, LL 430 33 1/2 A. Town of Howell etal	W/D	7	341
Daugharty			Ralph S.	Willis Henry Daugharty	12	20	60	10:55 AM	1	6	60	12	20	60	11th Dist, LL 429 31 A.	W/D	7	341
Daugharty			Ralph S., etal	George Richardson	1	29	62	9:45 AM	1	24	62	1	30	62	11th Dist, LL 399 1 A.	W/D	7	594

GRANTEE FILING DOCKET AND GENERAL INDEX TO REALTY DEEDS AND MORTGAGES — Echols County, Ga.

REG. U. S. PAT. OFFICE *Camelote* County Indexes Since 1888 An Identifying Trade Mark

👉 Locate Family Name by Front Index

COTT FAMILY NAME INDEX NO. 6 © 1949
MADE BY THE COTT INDEX COMPANY, COLUMBUS, OHIO
SOLD BY JIM CLYBURN, INC., TIFTON, GA.

(6)

GRANTEES FAMILY NAMES	GIVEN NAMES ABCDEFGHIJ	GIVEN NAMES KLMNO	GIVEN NAMES PQRSTUVWXYZ	GRANTORS	DATE OF FILING				DATE OF INSTRUMENT			DATE OF RECORD			LOCATION OF PROPERTY OR OTHER DESCRIPTION	KIND OF INST.	BOOK	PAGE
					Month	Day	Year	Hr. M.	Month	Day	Year	Month	Day	Year				
Daugharty			Ralph S., etal	George Richardson (Guardian)etal	1	29	62	9:45 AM	1	21	62	1	30	62	11th Dist, LL 398 30 A.	W/D	7	596
Daugharty			Ralph S., etal	Irene Richardson, etal	1	29	62	9:45 AM	1	22	62	1	30	62	11th Dist, LL 398 30 A.	W/D	7	596
Daugharty			Willis H.	Ralph Daugharty	4	29	64	8:45 AM	4	1	64	4	30	64	11th Dist, LL 430 33 1/2 A. Town of Howell	W/D	8	433
Daugharty			Willis Henry	Ralph Daugharty	4	29	64	8:45 AM	4	1	64	4	30	64	11th Dist, LL 429 31 A.	W/D	8	434
Daugharty			Willis Henry	Ralph Daugharty	8	13	64	8:00 AM	7	16	64	8	13	64	11th Dist, LL 430 33 1/2 A. Town of Howell	W/D	8	477
Daugharty			Willis Henry	Ralph Daugharty	8	13	64	8:00 AM	7	16	64	8	13	64	11th Dist, LL 429 31 A.	W/D	8	478
Daugharty	Frank,etal			Isham Daugharty (Executor)	6	16	65	10:55 AM	6	16	65	6	17	65	11th Dist, LL 430 300 A.	EXE/D	9	75
Daugharty		Lizzie,etal		Isham Daugharty (Executor)	6	16	65	10:55 AM	6	16	65	6	17	65	11th Dist, LL 430 300 A.	EXE/D	9	75
Daugharty			Ralph,etal	Jack Bennett	4	15	66	2:15 PM	4	14	66	4	18	66	11th Dist, LL 476 1 A.	W/D	9	270
Daugharty			Ralph	Lula Touchton (Mrs.)	9	2	66	12:30 PM	8	5	66	9	6	66	11th Dist, LL 429	W/D	9	356
Daugharty		Iona C.		Hilda Underwood Clayton (Guardian), etal	11	18	66	10:20 AM	11	17	66	11	21	66	16th Dist, LL 50 Residence of W. D. Clayton	W/D	9	382
Daugharty		Kenneth F.		Iona C. Daugharty	3	28	69	8:50 AM	4	5	68	4	1	69	16th Dist, LL 50	W/D	10	264
Daugharty			Willis Henry	James Bruce Daugharty	1	12	70	8:40 AM	12	30	69	1	13	70	11th Dist, LL 430 33 1/2 A. Town of Howell, etal	W/D	10	405
Daugharty		James Bruce		Willis Henry Daugharty	1	12	70	8:40 AM	12	30	69	1	13	70	11th Dist, LL 429 31 A.	W/D	10	406
Daugharty			Ralph,etal	J. A. Zeigler (Estate)	9	2	70	9:10 AM	9	1	70	9	2	70	11th Dist, LL 443, 444 400 A.	D	10	561
Daugharty			Seward,etal	J. A. Zeigler (Estate)	9	2	70	9:10 AM	9	1	70	9	2	70	11th Dist, LL 443, 444 400 A.	D	10	561

GRANTEE FILING DOCKET AND GENERAL INDEX TO REALTY DEEDS AND MORTGAGES — Echols County, Ga.

(6)

REG. U. S. PAT. OFFICE *Chas. McCall* County Indexes Since 1888 An Identifying Trade Mark

Locate Family Name by Front Index

COTT FAMILY NAME INDEX NO. 9 © 1949
MADE BY THE COTT INDEX COMPANY, COLUMBUS, OHIO
SOLD BY JIM CLYBURN, INC., TIFTON, GA.

GRANTEES FAMILY NAMES	GIVEN NAMES ABCDEFGH	GIVEN NAMES IJKLMNO	GIVEN NAMES PQRSTUVWXYZ	GRANTORS	DATE OF FILING				DATE OF INSTRUMENT			DATE OF RECORD			LOCATION OF PROPERTY OR OTHER DESCRIPTION	KIND OF INST.	BOOK	PAGE
					Month	Day	Year	Hr. M.	Month	Day	Year	Month	Day	Year				
Daugharty			Ralph,etal	Ada Z. Davis, etal	6	20	72	9:00 AM	6	14	72	6	20	72	11th Dist, LL 444, 477, 478 100 A.	W/D	11	516
Daugharty			Seward,etal	Ada Z. Davis, etal	6	20	72	9:00 AM	6	14	72	6	20	72	11th Dist, LL 444, 477, 478 100 A.	W/D	11	516
Daugharty			Ralph,etal	Emory L. Davis, etal	6	20	72	9:00 AM	6	14	72	6	20	72	11th Dist, LL 477, 444 50 A.	W/D	11	518
Daugharty			Seward,etal	Emory L. Davis, etal	6	20	72	9:00 AM	6	14	72	6	20	72	11th Dist, LL 477, 444 50 A.	W/D	11	518
Daugharty			Ralph,etal	Emory L. Davis, etal	6	20	72	9:00 AM	6	14	72	6	20	72	11th Dist, LL 444 50 A.	W/D	11	519
Daugharty			Seward,etal	Emory L. Davis, etal	6	20	72	9:00 AM	6	14	72	6	20	72	11th Dist, LL 444 50 A.	W/D	11	519
Daugharty	Frank,etal			L. S. Davis, etal	9	6	74	10:30 AM	7	20	68	9	9	74	LL 430 1 A. Former Turpentine Still	W/D	14	101
Daugharty		Lizzie,etal		L. S. Davis, etal	9	6	74	10:30 AM	7	20	68	9	9	74	LL 430 1 A. Former Turpentine Still	W/D	14	101
Daugharty	Frances Jean,etal			W. M. Smith (Estate)(by Exe.)c	10	7	74	9:20 AM	10	7	74	10	7	74	16th Dist, LL 143 etal Executors Deed of Assent	EXE/D	14	153
Daugharty			Sandra,etal	Ralph Daugharty, etal	11	5	74	10:25 AM	10	15	74	11	5	74	11th Dist, LL 444,477, 478 631 A. etal	W/D	14	173
Daugharty	Dannie,etal			Ralph Daugharty, etal	11	5	74	10:25 AM	10	15	74	11	5	74	11th Dist, LL 444, 477, 478 631 A. etal	W/D	14	173
Daugharty		Kenneth,etal		Ralph Daugharty, etal	11	5	74	10:25 AM	10	15	74	11	5	74	11th Dist, LL 444, 477, 478 631 A. etal	W/D	14	173
Daugharty	Frank (Estate) (by Excutor)			Ruby Daugharty Carter, etal	7	30	75	11:30 AM	9	30	74	7	31	75	11th Dist, LL 430 300 A. etal	Q/C/D	14	622
Daugharty			Willis H., etal	Frank Daugharty (Deceased)	7	30	75	11:30 AM	4	1	75	7	30	75	11th Dist, LL 430 300 A. etal	D/A	14	628
Daugharty		Kenneth F., etal		Frank Daugharty (Deceased)	7	30	75	11:30 AM	4	1	75	7	30	75	11th Dist, LL 430 300 A. etal	D/A	14	628
Daugharty	Bruce,etal			Frank Daugharty (Deceased)	7	30	75	11:30 AM	4	1	75	7	30	75	11th Dist, LL 430 300 A. etal	D/A	14	628

GRANTEE FILING DOCKET AND GENERAL INDEX TO REALTY DEEDS AND MORTGAGES — Echols County, Ga.

REG. U. S. PAT. OFFICE *Camel* County Indexes Since 1888 An Identifying Trade Mark

👉 **Locate Family Name by Front Index**

COTT FAMILY NAME INDEX NO. 6 © 1969
MADE BY THE COTT INDEX COMPANY, COLUMBUS, OHIO
SOLD BY JIM CLYBURN, INC., TIFTON, GA.

(6)

GRANTEES FAMILY NAMES	GIVEN NAMES ABCDEFGHIJ	GIVEN NAMES KLMNO	GIVEN NAMES PQRSTUWXYZ	GRANTORS	DATE OF FILING				DATE OF INSTRUMENT			DATE OF RECORD			LOCATION OF PROPERTY OR OTHER DESCRIPTION	KIND OF INST.	BOOK	PAGE
					Month	Day	Year	Hr. M.	Month	Day	Year	Month	Day	Year				
Daugharty			Ralph,etal	Frank Daugharty (Deceased)	7	30	75	11:30 AM	4	1	75	7	30	75	11th Dist, LL 430 300 A. etal	D/A	14	628
Daugharty			Seward,etal	Frank Daugharty (Deceased)	7	30	75	11:30 AM	4	1	75	7	30	75	11th Dist; LL 430 300 A. etal	D/A	14	628
Daugharty			Warren,etal	Frank Daugharty (Deceased)	7	30	75	11:30 AM	4	1	75	7	30	75	11th Dist, LL 430 300 A. etal	D/A	14	628
Daugharty			Seward	Kenneth Daugharty	11	10	76	10:30 AM	11	5	74	11	11	76	11th Dist, LL 444, 477 & Lanier etal	W/D	15	677
Daugharty			Ralph	Sandra Daugharty	1	21	77	3:25 PM	1	8	77	1	28	77	11th Dist, LL 444, 477, 478 631 A. etal	W/D	16	148
Daugharty			Ralph,etal	Seward Daugharty, etal	4	13	77	4:01 PM	4	13	77	4	13	77	Affidavit	AFFID	16	195
Daugharty			Seward,etal	Ralph Daugharty, etal	4	13	77	4:01 PM	4	13	77	4	13	77	Affidavit	AFFID	16	195
Daugharty			Ralph,etal	Ruby Daugharty Carter	4	13	77	4:13 PM	4	1	75	4	13	77	11th Dist, LL 430 etal 1/9 undivided interest	W/D	16	201
Daugharty			Seward,etal	Ruby Daugharty Carter	4	13	77	4:13 PM	4	1	75	4	13	77	11th Dist, LL 430 etal 1/9 undivided interest	W/D	16	201
Daugharty			Ralph,etal	Mary Emma Daugharty Parrish	6	9	78	11:00 AM	5	15	78	6	9	78	11th Dist, LL 430 1 A. Town of Howell etal	W/D	17	537
Daugharty			Seward,etal	Mary Emma Daugharty Parrish	6	9	78	11:00 AM	5	15	78	6	9	78	11th Dist, LL 430 1 A. Town of Howell etal	W/D	17	537
Daugharty			Willis,etal	Howell Lodge #471	3	28	79	3:20 PM	4	27	70	3	28	78	11th Dist, LL 430 Town of Howell Lot 7	W/D	18	170
Daugharty		Kenneth,etal		Howell Lodge #471	3	28	79	3:20 PM	4	27	70	3	28	78	11th Dist, LL 430 Town of Howell Lot 7	W/D	18	170
Daugharty			Ralph,etal	Willis Daugharty, etal	3	28	79	3:25 PM	12	9	78	3	28	79	11th Dist, LL 430 Town of Howell Lot 7	W/D	18	171
Daugharty			Seward,etal	Willis Daugharty, etal	3	28	79	3:25 PM	12	9	78	3	28	79	11th Dist, LL 430 Town of Howell Lot 7	W/D	18	171
Daugharty			Ralph,etal	Emory L. Davis	4	2	79	3:40 PM	3	22	79	4	2	79	11th Dist, LL 444, 477, 478 100 A.	Q/C/D	18	174

GRANTEE FILING DOCKET AND GENERAL INDEX TO REALTY DEEDS AND MORTGAGES — Echols County, Ga.

(6)

REG. U. S. PAT. OFFICE *Chas. M. Cotts* County Indexes Since 1888 An Identifying Trade Mark

Locate Family Name by Front Index

COTT FAMILY NAME INDEX NO. 6 © 1949
MADE BY THE COTT INDEX COMPANY, COLUMBUS, OHIO
SOLD BY JIM CLYBURN, INC., TIFTON, GA.

GRANTEES FAMILY NAMES	GIVEN NAMES ABCDEFGH	GIVEN NAMES IJKLMNO	GIVEN NAMES PQRSTUVWXYZ	GRANTORS	DATE OF FILING				DATE OF INSTRUMENT			DATE OF RECORD			LOCATION OF PROPERTY OR OTHER DESCRIPTION	KIND OF INST.	BOOK	PAGE
					Month	Day	Year	Hr. M.	Month	Day	Year	Month	Day	Year				
Daugharty			Seward, etal	Emory L. Davis	4	2	79	3:40 PM	3	22	79	4	2	79	11th Dist, LL 444, 477, 478 100 A.	Q/C/D	18	174
Daugharty			Ralph S., etal	James E. Allen	4	3	79	2:55 PM	4	2	79	4	3	79	11th Dist, LL 399, 430, 431, 445, 386, 387, 397	W/D	18	183
Daugharty			Seward D., etal	James E. Allen	4	3	79	2:55 PM	4	2	79	4	3	79	11th Dist, LL 399, 430, 431, 445, 386, 387, 397	W/D	18	183
Daugharty			Ralph, etal	Jack Parrish	12	21	79	12:20 PM	12	19	79	12	21	79	11th Dist, LL 431 145 A.	W/D	18	528
Daugharty			Seward, etal	Jack Parrish	12	21	79	12:20 PM	12	19	79	12	21	79	11th Dist, LL 431 145 A.	W/D	18	528
Daugharty			Ralph, etal	Ada Z. Davis (by Att-in-fact)	3	19	80	4:45 PM	3		80	3	19	80	11th Dist, LL 444, 447	Q/C/D	18	670
Daugharty			Seward, etal	Ada Z. Davis (by Att-in-fact)	3	19	80	4:45 PM	3		80	3	19	80	11th Dist, LL 444, 447	Q/C/D	18	670
Daugharty	Bryant, etal			Olaph White, etal	11	3	80	3:15 PM	10	28	80	11	3	80	11th Dist, LL 478 6.07 A.	W/D	19	285
Daugharty			Richard, etal	Olaph White, etal	11	3	80	3:15 PM	10	28	80	11	3	80	11th Dist, LL 478 6.07 A.	W/D	19	285
Daugharty	Carolyn, etal			Olaph White, etal	11	3	80	3:15 PM	10	28	80	11	3	80	11th Dist, LL 478 6.07 A.	W/D	19	285

GRANTEE FILING DOCKET AND GENERAL INDEX TO REALTY DEEDS AND MORTGAGES — Echols County, Ga.

COTT FAMILY NAME INDEX—No. 0
Copyright 1983 A-122559

Locate Family Name by Front Index

Made by The Cott Index Company, Columbus, Ohio
Sold by Foote & Davies, Inc., Atlanta, Ga.

(7)

GRANTEES FAMILY NAMES	GIVEN NAMES ABCDEFGHIJ	GIVEN NAMES KLMNO	GIVEN NAMES PQRSTUVWXYZ	GRANTORS	DATE OF FILING				DATE OF INSTRUMENT			DATE OF RECORD			LOCATION OF PROPERTY OR OTHER DESCRIPTION	KIND OF INST.	BOOK	PAGE
					Month	Day	Year	Hr. M.	Month	Day	Year	Month	Day	Year				
Davis		L. S.		H. J. Carter	3	4	29	3:00 PM	1	31	28	3	6	29	11th Dist, LL 343,344,,349,388,389, 392,342 1,635 A.	T/L	X	336
Davis		L. S.,et.al.		G. D. Deloach (Mrs.)	3	3	30	3:00 PM	2	15	30	3	12	30	11th Dist, LL 303 60 A.	W/D	X	496
Davis	F. B.			T. C. Carter	3	3	30	3:00 PM	3	3	30	3	12	30	16th Dist, LL 37 393 A.	T/L	X	497
Davis		Lillie Mae		H. H. Keene	8	18	30	9:00 AM	2	16	20	9	3	30	11th Dist, LL 493 122 A.	W/D	X	535
Davis		Lillie Mae		J. W. Pennington					8	16	30	9	3	30	11th Dist, LL 434 60 A.	W/D	X	536
Davis			T. J.	L. M. Henderson	11	12	30	9:00 AM	10	21	30	12	1	30	13th Dist, LL 303,304,289 490 A. each et.al., 9 notes	M/D	X	552
Davis			T. J.	L. M. Henderson	12	21	31	2:00 PM	12	11	31	12	30	31	13th Dist, LL 303,304,289	M/D	Y	59
Davis			T. J.	Turpentine & Rosin Factors, Inc.	12	23	31	3:00 PM	12	11	31	1	4	32	13th Dist, LL 303,304,289	Deed	Y	64
Davis		L. S.		J. J. Hughes (Mrs.), et.al.	2	28	35	2:00 PM	2	25	35	3	2	35	11th Dist, LL 422 150 A.	T/L	Y	431
Davis		L. S.		Roy Howell	1	21	37	2:00 PM	1	12	37	1	22	37	11th Dist, LL 430 1/2 A., et.al.	W/D	Y	582
Davis		L. S.,et.al.		G. M. Howell	3	5	37	2:00 PM	3	2	37	3	6	37	11th Dist, LL 430 Town of Howell lot 3, et.al.	W/D	Z	10
Davis		L. S.		C. A. Howell	5	1	37	2:00 PM	5	4	37	4	28	37	11th Dist, LL 430 Town of Howell lot 3 1/4 Acre, et.al.	W/D	Z	40
Davis			T. J.,et.al.	Baldwin-Lewis-Pace Co., et.al.	3	29	39	0:45 AM	8	13	36	3	29	39	Satisfaction of Mortgage	CANC S/D	Z	344
Davis		L. S.		Rudolph Howell	6	20	39	0:00 AM	6	16	39	6	20	39	11th Dist, LL 446 Town of Howell lot 3 1/4 Acre, et.al.	W/D	Z	353
Davis		L. S.		W. H. Herrin, Sr., et.al.	6	26	39	0:00 AM	6	16	39	6	27	39	11th Dist, LL 339 100 A., et.al. Lowndes County	W/D	Z	361
Davis		L. S.		Turpentine Rosin Factors, Inc.	7	21	39	6:00 PM	7	17	39	7	22	39	Satisfaction of Debt	S/D	Z	372

GRANTEE FILING DOCKET AND GENERAL INDEX TO REALTY DEEDS AND MORTGAGES — Echols County, Ga.

(7)

COTT FAMILY NAME INDEX—No. 0
Copyright 1935 A-122559

Locate Family Name by Front Index

REG. U. S. PAT. OFFICE *Chas. McCall* County Indexes Since 1888
An Identifying Trade Mark

GRANTEES FAMILY NAMES	GIVEN NAMES ABCDEFGHIJ	GIVEN NAMES IJKLMNO	GIVEN NAMES PQRSTUVWXYZ	GRANTORS	DATE OF FILING				DATE OF INSTRUMENT			DATE OF RECORD			LOCATION OF PROPERTY OR OTHER DESCRIPTION	KIND OF INST.	BOOK	PAGE
					Month	Day	Year	Hr. M.	Month	Day	Year	Month	Day	Year				
Davis		L. S.		W. Carlos Howell	7	28	39	10:00 AM	7	26	39	7	28	39	11th Dist, LL 1/4 A. Town of Howell Lot 3, et.al.	W/D	Z	274
Davis			Ruby Mae & C. R.	J. W. Permenter	8	24	40	4:00 PM	3	29	40	3	24	40	11th Dist, LL 480,481 50 A.	W/D	Z	494
Davis		L. S., et.al.		J. P. Mahaffey (Mrs.)	5	25	43	10:00 AM	5	25	43	5	25	43	11th Dist, LL 445 72 A.	W/D	A1	203
Davis		L. S.		J. J. Hughes (Estate)	12	7	43	1:00 PM	12	7	43	12	8	43	11th Dist, LL 429 150 A.	ADM/D	A1	266
Davis	A. H.			W. L. Copeland, Sr., et.al.	3	13	44	10:00 AM	3	2	44	3	14	44	11th Dist, LL 398 75 A.	W/D	A1	294
Davis	Cantie			B. F. Rentz (Mrs.)	6	6	44	10:00 AM	2	18	35	6	12	44	11th Dist, LL 400 1/2 A.	W/D	A1	396
Davis		L. S., et.al.		Levin Davis, et.al.	5	14	45	11:00 AM	12	4	44	5	18	45	11th Dist, LL 396,433 400 A.	W/D	A2	151
Davis		L. S., et.al.		H. D. Cook	5	14	45	11:00 AM	12	12	44	5	18	45	11th Dist, LL 396,433 400 A.	W/D	A2	152
Davis		L. S., et.al.		Robert M. Davis	5	14	45	11:00 AM	12	12	44	5	18	45	11th Dist, LL 396,433 400 A.	W/D	A2	153
Davis		L. S.		Levin Davis	5	14	45	11:00 AM	12	12	44	5	18	45	11th Dist, LL 396,433 400 A.	W/D	A2	155
Davis		Myra W.		Superior Pine Products Co.	9	8	45	11:00 AM	8	24	45	9	27	45	12th Dist, LL 15-54 490 A. each, et.al. Royalty Deed	R/D	A2	323
Davis		Martha Williams		Superior Pine Products Co.	9	27	45	4:00 PM	8	24	45	10	19	45	12th Dist, LL 15-54 490 A. each, et.al. Royalty Deed & Transfer	R/D/T	A2	343
Davis		L. B.		Jim Deloach	10	3	47	10:15 AM	10	1	47	10	3	47	11th Dist, LL 444,477,478 100 A.	W/D	A2	595
Davis	E. R.			L. T. Daugharty (Mrs.)	12	1	49	12:00 N	12	1	49	12	2	49	11th Dist, LL 429 Parcel 40 yards Square	W/D	A3	329
Davis	Emory L.			John J. Spivey	9	16	52	5:30 PM	9	16	52	9	18	52	11th Dist, LL 477, 444 50 A.	W/D	A4	69
Davis		L. S. (Mrs.)		W. H. Herrin, Sr. (Estate) et.al.	6	29	53	8:00 AM	6	26	53	7	3	53	11th Dist, LL 430 3 A. LL 429 190 A.	EXE/D	A4	279
Davis		L. S. (Mrs.)		Eulalie Highsmith Herrin (Mrs.) (Estate), et.al.	6	29	53	8:00 AM	6	26	53	7	8	53	Administrators Deed of Relinquishment	Deed	A4	313

GRANTEE FILING DOCKET AND GENERAL INDEX TO REALTY DEEDS AND MORTGAGES — Echols County, Ga.

REG. U. S. PAT. OFFICE *Chas. McCall* County Indexes Since 1888
An Identifying Trade Mark

👉 **Locate Family Name by Front Index**


COTT FAMILY NAME INDEX NO. 8 © 1949
MADE BY THE COTT INDEX COMPANY, COLUMBUS, OHIO
SOLD BY JIM CLYBURN, INC., TIFTON, GA.

(7)

GRANTEES FAMILY NAMES	GIVEN NAMES ABCDEFGHIJ	GIVEN NAMES KLMNO	GIVEN NAMES PQRSTUWXYZ	GRANTORS	DATE OF FILING				DATE OF INSTRUMENT			DATE OF RECORD			LOCATION OF PROPERTY OR OTHER DESCRIPTION	KIND OF INST.	BOOK	PAGE
					Month	Day	Year	Hr. M.	Month	Day	Year	Month	Day	Year				
Davis		L. S.,etal		Lillie May Carter (Mrs.)	2	1	54	9:00 AM	12	7	53	2	1	54	11th Dist, LL 34 2 A.	W/D	A 4	450
Davis	C. R.			Kate Permenter	2	14	55	3:00 PM	8	9	43	2	14	55	11th Dist, LL 480 25 A.	W/D	5	37
Davis		L. S.		E. K. Deloach (Estate)	9	23	57	9:00 AM	8	27	57	9	23	57	Town of Howell, bound on the north by Howell-Valdosta Highway	W/D	6	328
Davis	Alice Herrin (Mrs.)			A. E. Herrin (Deceased) etal	10	24	58	8:30 AM	10	13	58	10	27	58	11th Dist, LL 430 3 A. etal 1/12 undivided interest	W/D	6	549
Davis		L. S. (Mrs.) etal		Mae Parrish (Mrs.)	12	9	58	9:00 AM	12	8	58	12	9	58	11th Dist, LL 433 50 A. etal Zack Parrish Home Place	W/D	6	568
Davis	Alice Herrin (Mrs.)			A. E. Herrin (Estate), etal	2	24	59	9:00 AM	2	17	59	2	25	59	11th Dist, LL 305, 340 175 A., etal	W/D	7	31
Davis		Jannie,etal		Effie Carter (Mrs.)	6	24	59	1:30 PM	7	7	23	6	25	59	1 A. Town of Howell Lot 13	W/D	7	75
Davis		L.,etal		Effie Carter (Mrs.)	6	24	59	1:30 PM	7	7	23	6	25	59	1 A. Town of Howell Lot 13	W/D	7	75
Davis		Jannie (Mrs.)		L. Davis	6	24	59	1:30 PM	9	11	06	6	25	59	1 A. Town of Howell Lot 3	W/D	7	76
Davis	A. H.,etal			L. S. Davis, etal	8	28	59	8:30 AM	8	26	59	8	28	59	11th Dist, LL 433 50 A. Zack Parrish Homeplace	W/D	7	117
Davis			Robert A., etal	L. S. Davis, etal	8	28	59	8:30 AM	8	26	59	8	28	59	11th Dist, LL 433 50 A. Zack Parrish Homeplace	W/D	7	117
Davis		L. S.,etal		A. H. Davis, etal	8	28	59	1:30 PM	8	26	59	8	2	59	11th Dist, LL 433 50 A. Zack Parrish Homeplace	L/D	7	119
Davis	Charles R.			Harvey M. Burnett, etal	12	22	59	10:30 AM	12	16	59	12	23	59	11th Dist, LL 430 Town of Howell	W/D	7	199
Davis	E. E.			D. B. Daniels, etal	3	15	60	11:45 AM	3	11	60	3	16	60	16th Dist, LL 43 North Town Add. to Statenville Lot 1 Block T	W/D	7	232
Davis		L. S.,etal		Edna Copeland	10	19	61	8:35 AM	8	13	29	10	19	61	11th Dist, LL 341 50 A.	Q/C/D	7	496
Davis		L. S.		Jewell Davis Valentine, etal	12	4	61	9:05 AM	11		61	12	6	61	Power of Attorney over lands	P/A	7	562

GRANTEE FILING DOCKET AND GENERAL INDEX TO REALTY DEEDS AND MORTGAGES — Echols County, Ga.

REC. U. S. PAT. OFFICE
Chambers County Indexes Since 1888
 An Identifying Trade Mark

 **Locate Family Name by Front Index**

COTT FAMILY NAME INDEX NO. 8 © 1949
 MADE BY THE COTT INDEX COMPANY, COLUMBUS, OHIO
 SOLD BY THE CLYBURN, INC., TITON, GA.

GRANTEES FAMILY NAMES	GIVEN NAMES ABCFEJH	GIVEN NAMES IJKLMNO	GIVEN NAMES PQRSTUWXYZ	GRANTORS			DATE OF FILING			DATE OF INSTRUMENT			DATE OF RECORD			LOCATION OF PROPERTY OR OTHER DESCRIPTION	KIND OF INST.	BOOK	PAGE
				Month	Day	Year	Month	Day	Year	Month	Day	Year	Month	Day	Year				
Davis	Howard L.			Janie Parrish Davis (Mrs.)	11	26	62	8:30 AM	11	62	11	26	62	Town of Howell	W/D	8	114		
Davis	Alice Herrin			L. S. Davis	1	2	64	10:15 AM	3	63	5	6	64	Power of Attorney	P/A	8	364		
Davis				James A. Smith, etal	7	16	64	8:50 AM	6	64	22	7	16	64	16th Dist, TL 50, 51 etal	W/D	8	466	
Davis				John Hunter	11	5	64	8:30 AM	10	64	31	11	10	64	16th Dist, TL 50, 51	Q/C/D	8	525	
Davis				James A. Sineath, etal	12	29	64	10:30 AM	10	64	31	1	5	65	16th Dist, TL 50, 51	W/D	8	845	
Davis				Paul E. Carter	12	29	64	10:30 AM	11	64	16	1	5	65	16th Dist, TL 50	Q/C/D	8	546	
Davis		J. A.		Charles R. Carter	5	12	65	11:25 AM	5	65	10	5	12	65	11th Dist, TL 430 Town of Howell	W/D	9	46	
Davis	Bertie Stone (Mrs.)			Annie Earl Kinsey (Mrs.), etal	8	18	65	10:30 AM	7	65	19	8	20	65	16th Dist, TL 43 North Town Add. to Stanteville Lot 1 Block I	W/D	9	99	
Davis		Horris Wayne, etal		Mary Sue Cowart Norsworthy	4	18	66	8:30 AM	4	66	12	4	20	66	11th Dist, TL 492	W/D	9	273	
Davis	Hertha Jean, etal			Mary Sue Cowart Norsworthy	4	18	66	8:30 AM	4	66	12	4	20	66	11th Dist, TL 492	W/D	9	273	
Davis				Emory L. Davis	5	9	66	1:45 PM	2	66	22	5	10	66	11th Dist, TL 478, 477, 444 100 A.	W/D	9	290	
Davis	Ada Z.			Hubert P. Davis	5	9	66	1:45 PM	3	66	18	5	10	66	11th Dist, TL 478, 477, 444 100 A.	W/D	9	290	
Davis	Ada Z.			Hubert P. Davis	5	9	66	1:50 PM	3	66	23	5	10	66	11th Dist, TL 478, 477, 444 100 A.	W/D	9	291	
Davis	Ada Z., etal			Ada Z. Davis	5	9	66	1:50 PM	3	66	23	5	10	66	11th Dist, TL 478, 477, 444 100 A.	W/D	9	291	
Davis	Hubert P., etal			Ada Z. Davis	5	9	66	1:50 PM	3	66	23	5	10	66	11th Dist, TL 478, 477, 444 100 A.	W/D	9	291	
Davis	Emory L.			Ada Z. Davis	5	9	66	1:55 PM	3	66	23	5	10	66	Power of Attorney	P/A	9	291	
Davis				Harry G. Garbutt, Sr. (Estate)	8	26	66	9:00 PM	8	66	5	8	30	66	16th Dist, TL 50 1 A.	ADM/D	9	350	

GRANTEE FILING DOCKET AND GENERAL INDEX TO REALTY DEEDS AND MORTGAGES — Echols County, Ga.

REG. U. S. *Chambers* County Indexes Since 1888
PAT. OFFICE An Identifying Trade Mark

👉 **Locate Family Name by Front Index**

COTT FAMILY NAME INDEX NO. 8 © 1949
MADE BY THE COTT INDEX COMPANY, COLUMBUS, OHIO
SOLD BY JIM CLYBURN, INC., TIFTON, GA.

(7)

GRANTEES FAMILY NAMES	GIVEN NAMES ABCDEFGHIJ	GIVEN NAMES KLMNO	GIVEN NAMES PQRSTUWXYZ	GRANTORS	DATE OF FILING				DATE OF INSTRUMENT			DATE OF RECORD			LOCATION OF PROPERTY OR OTHER DESCRIPTION	KIND OF INST.	BOOK	PAGE
					Month	Day	Year	Hr. M.	Month	Day	Year	Month	Day	Year				
Davis		L. S.,etal		George L. Howell, etal	8	12	68	10:15 AM	8	5	68	8	15	68	11th Dist, 1/4 A. Town of Howell Lot 3 etal	D	10	117
Davis	Alice H.,etal			The Langdale Company	12	19	68	8:45 AM	12	16	68	12	19	68	11th Dist, 8446 A.	S/D	10	206
Davis		L. S.,etal		The Langdale Company	12	19	68	8:45 AM	12	16	68	12	19	68	11th Dist, LL 8446	S/D	10	206
Davis			Vernon	Tillman E. Jones	9	12	69	9:22 AM	9	8	69	9	15	69	11th Dist, LL 430	W/D	10	343
Davis			Vernon	Tillman E. Jones	9	12	69	9:23 AM	9	8	69	9	15	69	11th Dist, LL 430	S/D	10	343
Davis		Inez Zeigler		Nolie Stenson Zeigler, etal	2	27	70	2:00 PM	1		70	3	3	70	11th Dist, LL 442 75 A.	W/D	10	422
Davis		L. S.		J. H. Howell (Deceased), etal	6	1	70	8:45 AM	4	18	66	6	2	70	LL 429 1 1/2 A. Town of Howell	W/D	10	501
Davis	Alice Herrin			L. S. Davis	6	1	70	8:45 AM	8	27	68	6	2	70	Power of Attorney	P/A	10	501
Davis	Alice Herrin			Alice Herrin Davis	6	5	70	8:45 AM	6	3	70	6	9	70	11th Dist, LL 429 1 1/2 A.	AFFID	10	503
Davis	Eldried R.			Audrey Davis	10	26	70	8:45 AM	1	13	69	10	26	70	1/4 A. Town of Howell, Old H. C. Davis & James Davis Homeplace	W/D	11	45
Davis	Betty (Mrs.) etal			Jud B. Roberts	3	13	72	9:00 AM	2	7	72	3	13	72	13th Dist, LL 8, 9, 10 1301.2	D/A	11	430
Davis	Emory L.			Ralph Daugharty, etal	6	20	72	9:00 AM	6	14	72	6	20	72	11th Dist, LL 444, 477, 478 100 A.	S/D	11	517
Davis	Ada Z.,etal			Emory L. Davis, etal	6	20	72	9:00 AM	6	14	72	6	20	72	11th Dist, LL 444, 477 50 A.	W/D	11	518
Davis	Ada Z.,etal			Wesley C. Zeigler (Estate)	6	20	72	9:00 AM	6	14	72	6	20	72	11th Dist, LL 444 50 A.	EKE/D	11	521
Davis	Emory L.,etal			Wesley C. Zeigler (Estate)	6	20	72	9:00 AM	6	14	72	6	20	72	11th Dist, LL 444 50 A.	EKE/D	11	521
Davis		Inez Zeigler		Odelle Zeigler Stinson, etal	7	1	74	10:15 AM	5	18	74	7	2	74	11th Dist, LL 442 Parcel B on Plat	W/D	14	40

GRANTEE FILING DOCKET AND GENERAL INDEX TO REALTY DEEDS AND MORTGAGES — Echols County, Ga.

(7)

REG. U. S. PAT. OFFICE *Chas. McCarty* County Indexes Since 1888 An Identifying Trade Mark


Locate Family Name by Front Index

COTT FAMILY NAME INDEX NO. 9 © 1949
MADE BY THE COTT INDEX COMPANY, COLUMBUS, OHIO
SOLD BY JIM CLYBURN, INC., TIFTON, GA.

GRANTEES FAMILY NAMES	GIVEN NAMES ABCDEFGH	GIVEN NAMES IJKLMNO	GIVEN NAMES PQRSTUVWXYZ	GRANTORS	DATE OF FILING				DATE OF INSTRUMENT			DATE OF RECORD			LOCATION OF PROPERTY OR OTHER DESCRIPTION	KIND OF INST.	BOOK	PAGE
					Month	Day	Year	Hr. M.	Month	Day	Year	Month	Day	Year				
Davis			Robert A., etal	A. H. Davis	6	25	75	10:55 AM	6	20	75	6	25	75	11th Dist, LL 398 75 A.	W/D	14	581
Davis	A. H. (Mrs.) etal.			A. H. Davis	6	25	75	10:55 AM	6	20	75	6	25	75	11th Dist, LL 398 75 A.	W/D	14	581
Davis		Lola J. (Mrs.),etal		A. H. Davis	6	25	75	10:55 AM	6	20	75	6	25	75	11th Dist, LL 398 75 A.	W/D	14	581
Davis	Emory			First State Bank	4	13	77	3:50 PM	4	13	77	4	13	77	11th Dist, LL 477, 444 50 A.	Corp Q/C/D	16	191
Davis	Emory L.			Emory L. Davis	4	13	77	4:07 PM	4	13	77	4	13	77	Affidavit	AFFID	16	197
Davis	E. R. (Mrs.)			E. R. Davis	11	3	78	1:35 PM	3	22	73	11	3	78	11th Dist, LL 429 40 Square Yards	W/D	17	793
Davis	Emory L.			Ada Z. Davis	3	5	80	2:00 PM	3	23	66	3	5	80	Power of Attorney	P/A	18	648

GRANTEE FILING DOCKET AND GENERAL INDEX TO REALTY DEEDS AND MORTGAGES — Echols County, Ga.

REG. U. S. PAT. OFFICE *Chas. McCall* County Indexes Since 1888
An Identifying Trade Mark

 **Locate Family Name by Front Index**

COTT FAMILY NAME INDEX NO. 8 © 1949
MADE BY THE COTT INDEX COMPANY, COLUMBUS, OHIO
SOLD BY JIM CLYBURN, INC., TIFTON, GA.

(9)

GRANTEES FAMILY NAMES	GIVEN NAMES ABCDEFGHIJ	GIVEN NAMES KLMNO	GIVEN NAMES PQRSTUVWXYZ	GRANTORS	DATE OF FILING				DATE OF INSTRUMENT			DATE OF RECORD			LOCATION OF PROPERTY OR OTHER DESCRIPTION	KIND OF INST.	BOOK	PAGE
					Month	Day	Year	Hr. M.	Month	Day	Year	Month	Day	Year				
Dawsey	A. L.			Roberts Investment Company	10	16	37	11:00 AM	10	15	37	10	21	37	Transfer of Assignment	Assign	Z	128
Dawsey	A. L.			J. B. Roberts, etal	10	16	37	11:00 PM	10	14	37	10	21	37	13th Dist, Echols Co., 12th Dist, Clinch Co. Turpentine & Timber L.	AGR CONT	Z	129
Dawsey	A. L.			Roberts Investment Company	10	16	37	11:00 AM	10	15	37	10	21	37	Town of Howell Lot 1, 4 Block 56 Turpentine Still etal	W/D	Z	132
Dawsey	A. L.			Roberts Investment Company					10	15	37	11	15	37	Assignment & Transfer	Assign	Z	150
Dawsey	A. L.			J. J. Powell	10	6	38	2:00 PM	11	16	37	1	10	38	Town of Haylow Lot 1, 4 Block 56 with Timber Lease & Assignment, etal	S/D	Z	168

GRANTEE FILING DOCKET AND GENERAL INDEX TO REALTY DEEDS AND MORTGAGES — Echols County, Ga.

REG. U. S. *Chambers* County Indexes Since 1888
PAT. OFFICE An Identifying Trade Mark

👉 **Locate Family Name by Front Index**

COTT FAMILY NAME INDEX NO. 8 © 1949
MADE BY THE COTT INDEX COMPANY, COLUMBUS, OHIO
SOLD BY JIM CLYBURN, INC., TIFTON, GA.

(14)

GRANTEES FAMILY NAMES	GIVEN NAMES ABCDEFGHIJ	GIVEN NAMES KLMNO	GIVEN NAMES PQRSTUVWXYZ	GRANTORS	DATE OF FILING				DATE OF INSTRUMENT			DATE OF RECORD			LOCATION OF PROPERTY OR OTHER DESCRIPTION	KIND OF INST.	BOOK	PAGE
					Month	Day	Year	Hr. M.	Month	Day	Year	Month	Day	Year				
Dedge	E. C.			A. A. Johnson	11	12	29	3:00 PM	1	19	29	11	27	29	12th Dist, LL 77 13 A.	W/D	X	447
Dedge	E. C.			J. W. Culpepper	3	14	40	9:00 AM	11	12	29	3	28	30	16th Dist, LL 148 100 A.	W/D	X	502
Dedge	E. C.			T. F. Allen	6	28	44	3:00 PM	5	30	44	6	28	44	Town of Haylow Lot 2,10,11, 12 Block 105	W/D	A 1	398
Dedge			Paul C.	E. C. Dedge	9	9	50	11:00 AM	5	4	50	9	12	50	Town of Haylow Lot 2-12 Block 105	W/D	A 3	373
Dedge	E. C.(Mrs.)			Lee L. Zeigler	11	13	52	10:00 AM	8	12	52	11	13	52	12th Dist, Town of Haylow Lot 2 Block 103	W/D	A 4	83
Dedge			P. C.	F. M. Sikes (Mrs.),etal	4	3	63	8:50 AM	12	5	58	4	3	63	12th Dist, LL 77 9 A.	W/D	8	205
Dedge		(Mrs.) Nina Corbett		Paul Curtis Dedge ESTATE	6	4	63	8:30 AM	4	12	63	6	4	63	12th Dist, LL 77 9 A Twelve Months Support	Petition & Order	8	231

GRANTEE FILING DOCKET AND GENERAL INDEX TO REALTY DEEDS AND MORTGAGES — Echols County, Ga.

REG. U. S. PAT. OFFICE *Chas. McCall* County Indexes Since 1888 An Identifying Trade Mark

👉 Locate Family Name by Front Index

COTT FAMILY NAME INDEX NO. 9 © 1949
MADE BY THE COTT INDEX COMPANY, COLUMBUS, OHIO
SOLD BY JIM CLYBURN, INC., TIFTON, GA.

(17)

GRANTEES FAMILY NAMES	GIVEN NAMES ABCDEFGHIJ	GIVEN NAMES KLMNO	GIVEN NAMES PQRSTUVWXYZ	GRANTORS	DATE OF FILING				DATE OF INSTRUMENT			DATE OF RECORD			LOCATION OF PROPERTY OR OTHER DESCRIPTION	KIND OF INST.	BOOK	PAGE
					Month	Day	Year	Hr. M.	Month	Day	Year	Month	Day	Year				
DeLoach	G. D.			Gertrude Monroe Jones	3	17	28	3:00 PM	3	9	28	3	30	28	16th Dist, LL 88 300 A.	W/D	X	77
DeLoach		Johnny, Jr.		Elizabeth Wetherington	3	26	28	12:00 N	3	26	28	4	9	28	16th Dist, LL 50 Town Lots 1,2,3 Block H Lot 4 Block I	W/D	X	78
DeLoach	General D.			J. F. Cowart	7	27	28	10:00 AM	4	18	27	8	2	28	16th Dist, LL187, 188 805 A.	W/D	X	115
DeLoach	G. D.			W. M. Webb	1	14	29	10:00 AM	1	12	29	1	22	29	Town of Statenville Lot 1 Block I	W/D	X	297
DeLoach	G. D.			E. T. Mullins	1	26	29	3:00 PM	11	22	28	3	4	29	16th Dist, LL 42 245 A.	T/L	X	323
DeLoach	General			D. B. Wester	1	26	29	3:00 PM	11	23	28	3	4	29	16th Dist, LL 4 100 A.	T/L	X	324
DeLoach	G. D.			Frank Staten (Guardian)	1	26	29	3:00 PM	12	5	28	3	4	29	16th Dist, LL 97, 98 Guardian of Wilma & Minnie Staten	T/L	X	325
DeLoach	G. D.			Frank Staten	1	26	29	3:00 PM	12	5	28	3	4	29	16th Dist, LL 97, 98	T/L	X	326
DeLoach	G. D.			T. C. Ham	1	26	29	3:00 PM	12	22	28	3	4	29	16th Dist, LL 51, 52 100 A.	W/D	X	326
DeLoach	G. D.			Helen Formby Owens, etal	2	20	29	10:00 AM	2	12	29	2	25	29	16th Dist, LL 51 100 A.	W/D	X	321
DeLoach	G. D.			Bank of Valdosta, et-1	3	22	29	4:00 PM	3	22	29	3	22	29	11th Dist, LL 529 .13 A.	W/D	X	348
DeLoach	G. D.			W. M. Henderson	10	19	29	9:00 AM	10	19	29	10	24	29	16th Dist, LL 142, 143 434 A.	T/L	X	427
DeLoach	G. D.			B. F. Prine	4	8	30	11:00 AM	4	8	30	4	18	30	16th Dist, LL 88 All of Land Lot	T/L	X	506
DeLoach	General			M. M. Wetherington	1	15	31	3:00 PM	1	8	31	1	23	31	16th Dist, LL 48,49 270 A.,etal Caroline Stalvey Place 1/3 und. int.	W/D	X	583
DeLoach	G. D.			J. T. Culbreth					1	15	31	1	24	31	16th Dist, LL 50 Town of Staten- ville Block 0	W/D	X	586
DeLoach		Marshall		John DeLoach, Sr.	4	23	31	12:00 N	4	23	31	5	12	31	16th Dist, LL 50	W/D	Y	19

GRANTEE FILING DOCKET AND GENERAL INDEX TO REALTY DEEDS AND MORTGAGES — Echols County, Ga.

(17)

REG. U. S. PAT. OFFICE *Cott* County Indexes Since 1888 An Identifying Trade Mark

Locate Family Name by Front Index

COTT FAMILY NAME INDEX NO. 8 © 1949
MADE BY THE COTT INDEX COMPANY, COLUMBUS, OHIO
SOLD BY JIM CLYBURN, INC., TIFTON, GA.

GRANTEES FAMILY NAMES	GIVEN NAMES ABCDEFGHIJ	GIVEN NAMES KLMNO	GIVEN NAMES PQRSTUVWXYZ	GRANTORS	DATE OF FILING				DATE OF INSTRUMENT			DATE OF RECORD			LOCATION OF PROPERTY OR OTHER DESCRIPTION	KIND OF INST.	BOOK	PAGE
					Month	Day	Year	Hr. M.	Month	Day	Year	Month	Day	Year				
Deloach	G. D.			J. J. Sharpe	1	9	32	4:00 PM	1	9	32	1	11	32	16th Dist, LL 43 10 A. Promissory Note	M/D	Y	76
Deloach	General			Peninsular Naval Stores Co.	6	27	32	4:00 PM	6	6	32	7	12	32	LL50 Statenville Lot T Lee, Boring & Colson Place, Lien Release	Release	Y	117
Deloach	G. D.			Corbett & Wetherington	6	27	32	4:00 PM	6	21	32	7	12	32	16th Dist, LL 50 Lee, Boring, & Colson Place	W/D	Y	118
Deloach	G. D.			Johnny Deloach, Jr., etal	6	27	32	4:00 PM	6	27	32	7	14	32	Town of Statenville Lot 2 Block F	Q/C/D	Y	119
Deloach		James		B. B. Rentz	2	6	33	2:00 PM	10	31	21	2	8	33	11th Dist, LL 400 25 A.	W/D	Y	174
Deloach	E. K.			Walter Kinsey	6	7	33	8:30 AM	4	27	33	6	7	33	11th Dist, LL 401 15 A.	M/D	Y	206
Deloach		John, Sr.		Marshall Deloach	7	7	33	9:30 AM	5	20	33	7	7	33	16th Dist, LL 50	W/D	Y	217
Deloach	General			Peninsular Naval Stores Co.					7	5	33	7	12	33	16th Dist, LL 50 3 A.	Q/C/D	Y	218
Deloach	G. D., etal			C. C. Christian (Mrs.)	12	7	33	5:00 PM	12	4	33	12	8	33	Town of Statenville Lot 2 Block B	W/D	Y	248
Deloach	G. D.			E. F. Mullins	3	24	34	2:00 PM	1	22	34	3	24	34	16th Dist, LL 42 245 A.	T/L	Y	325
Deloach		John, Sr.		E. W. Prescott (Mrs.)	5	7	34	9:00 AM	3	30	34	5	8	34	16th Dist, LL 50 4 1/2 A.	W/D	Y	337
Deloach	Horace			John Deloach, Sr.	8	3	34	9:00 AM	7	31	34	8	3	34	16th Dist, LL 50 12 A.	W/D	Y	381
Deloach	General			M. W. Wetherington	1	9	35	3:00 PM	12	11	34	1	10	35	16th Dist, LL 48 etal	W/D	Y	409
Deloach		Johnny, Jr.		W. D. Clayton	7	30	35	2:00 PM	7	25	35	7	30	35	16th Dist, LL 50 2 A.	W/D	Y	462
Deloach	G. D., etal			John Manion (Mrs.)	12	7	35	11:00 AM	10	5	35	12	7	35	16th Dist, LL 183 490 A.	Tax/D	Y	485
Deloach	G. D.			J. J. Sharpe	12	16	35	9:30 AM	12	14	35	12	16	35	16th Dist, LL 50 40 A.	W/D	Y	487

GRANTEE FILING DOCKET AND GENERAL INDEX TO REALTY DEEDS AND MORTGAGES — Echols County, Ga.

REG. U. S. PAT. OFFICE *Chambers* County Indexes Since 1868 An Identifying Trade Mark

👉 **Locate Family Name by Front Index**

COTT FAMILY NAME INDEX NO. 8 © 1949
MADE BY THE COTT INDEX COMPANY, COLUMBUS, OHIO
SOLD BY JIM CLYBURN, INC., TIFTON, GA.

(17)

GRANTEES FAMILY NAMES	GIVEN NAMES ABCDEFGHIJ	GIVEN NAMES KLMNO	GIVEN NAMES PQRSTUWXYZ	GRANTORS	DATE OF FILING				DATE OF INSTRUMENT			DATE OF RECORD			LOCATION OF PROPERTY OR OTHER DESCRIPTION	KIND OF INST.	BOOK	PAGE
					Month	Day	Year	Hr. M.	Month	Day	Year	Month	Day	Year				
DeLoach	Eck, Jr.			Abram DeLoach	2	17	37	10:00 AM	3	5	34	2	18	37	16th Dist, LL 186 75 A.	W/D	Z	3
DeLoach	G. D.			J. J. Sharpe	8	13	37	10:00 AM	8	13	37	8	18	37	16th Dist, LL 50 58 A.	W/D	Z	94
DeLoach	Horace			C. T. Ham	1	25	38	2:00 PM	1	18	38	1	25	38	16th Dist, LL 50 1 1/4 A.	W/D	Z	182
DeLoach			Walter	G. D. DeLoach	11	2	38	2:45 PM	11	2	38	11	3	38	16th Dist, LL 50 Margaret Colson Place	W/D	Z	299
DeLoach	G. D.,etal			H. H. Wester	12	2	38	1:30 PM	12	1	38	12	8	38	16th Dist, LL 50 Town of Staten-ville Lot 1-3 Block H	W/D	Z	309
DeLoach	G. D.			M. W. Wetherington, etal	12	19	39	6:00 PM	12	18	39	12	20	39	16th Dist, LL 48,49 800 A. 2/3 undivided interest	W/D	Z	421
DeLoach	G. D.			T. J. Gill	12	30	39	11:00 AM	12	30	39	12	30	39	11th Dist, LL 483	T/L	Z	427
DeLoach	G. D.			L. M. Henderson	1	11	40	2:00 PM	1	4	40	1	12	40	16th Dist, LL 89	T/L	Z	430
DeLoach	G. D.			Kate Malloy	1	12	40	12:00 N	1	11	40	1	12	40	16th Dist, LL 50	T/L	Z	430
DeLoach	Horace			Mattie Maloy					1	12	34	10	14	40	16th Dist, LL 50 2 A. Town of Statenville	W/D	Z	509
DeLoach	G. D.			J. H. Corbett, Dr.	10	9	41	9:00 AM	10	7	41	10	9	41	16th Dist, LL 187, 188 805 A., LL 182 490 A.	W/D	A 1	8
DeLoach	G. D.			W. H. Herrin, Sr.	12	29	41	11:00 AM	1	27	41	12	29	41	16th Dist, LL 40,51,52,53 10,700 yearling faces	T/L	A 1	45
DeLoach	G. D.			Ferman F. Staten, etal	9	25	42	3:00 PM	8	17	42	9	25	42	Relinquishing further claim on property	AGR	A 1	106
DeLoach	G. D.			W. H. Herrin, Sr.	11	14	42	3:30 PM	11	14	42	11	14	42	16th Dist, LL 40,51,53	T/L	A 1	141
DeLoach			Sarah(Mrs.) etal	W. H. Allen (Mrs.)	3	6	43	10:00 AM	3	5	43	3	10	43	11th Dist, LL 491 Town of Mayday Lot 4,6,8 Block 1 Guardian Deed etal	G/D	A 1	182
DeLoach		J. D.		Isam A. Howell	3	15	43	10:00 AM	2	23	43	3	15	43	12th Dist, LL 138 15 A. etal	M/D	A 1	186

GRANTEE FILING DOCKET AND GENERAL INDEX TO REALTY DEEDS AND MORTGAGES — Echols County, Ga.

(17)

REG. U. S. PAT. OFFICE *Chas. McCall* County Indexes Since 1888 An Identifying Trade Mark


Locate Family Name by Front Index

COTT FAMILY NAME INDEX NO. 6 © 1949
MADE BY THE COTT INDEX COMPANY, COLUMBUS, OHIO
SOLD BY JIM CLYBURN, INC., TIFTON, GA.

GRANTEES FAMILY NAMES	GIVEN NAMES ABCDEFGH	GIVEN NAMES IJKLMNO	GIVEN NAMES PQRSTUVWXYZ	GRANTORS	DATE OF FILING				DATE OF INSTRUMENT			DATE OF RECORD			LOCATION OF PROPERTY OR OTHER DESCRIPTION	KIND OF INST.	BOOK	PAGE
					Month	Day	Year	Hr. M.	Month	Day	Year	Month	Day	Year				
Deloach	G. D.			Lillie Maine (Mrs.)	12	9	43	11:00 AM	12	6	43	12	9	43	16th Dist, LL 42 1 A.	W/D	A 1	267
Deloach			Walter	M. F. Gaddis	12	28	43	11:00 AM	12	22	43	12	28	43	11th Dist, LL 483,484,485 541 A.	W/D	A 1	269
Deloach	G. D.			Ferman Staten (Mr. & Mrs.)	1	30	44	12:00 N	1	29	44	1	31	44	Ham & Monroe Property	T/L	A 1	283
Deloach			Walter	Willie Holms, etal	8	17	45	9:30 AM	7	16	45	8	17	45	16th Dist, LL 50 75 A. 2/3 undivided interest	W/D	A 2	270
Deloach			Walter	Willie Holms, etal	1	12	46	1:00 PM	9	17	45	1	16	46	16th Dist, LL 50 75 A.	W/D	A 2	391
Deloach	G. D.			Ruby Lofton (Mrs.)	1	12	46	1:00 PM	11	23	45	1	16	46	11th Dist, LL 481 24 A. etal	T/L	A 2	391
Deloach	G. D.			Pearlie Westberry (Mrs.)	1	12	46	1:00 PM	12	3	45	1	16	46	16th Dist, LL 4 175 A.	T/L	A 2	392
Deloach	G. D.			Sam Staten	1	30	46	10:00 AM	1	4	46	2	2	46	16th Dist, LL 49,90 Turpentine Lease	T/L	A 2	406
Deloach	G. D.			George W. Watson	5	4	46		4	22	46	5	8	46	16th Dist, LL 50 4 A.	W/D	A 2	447
Deloach	D. J.			Y. F. Allen	7	7	46	12:00 N	6	30	45	3	2	46	Town of Haylow Lot 1-5 Block 84	W/D	A 2	423
Deloach	G. D.			C. T. Ham, etal	8	12	46	9:00 AM	7	30	46	8	14	46	16th Dist, LL 50 30 A. C. T. Ham Estate	W/D	A 2	480
Deloach	E. K.			J. P. Mahaffey (Mrs.)	9	8	47	8:45 AM	10	13	21	9	9	47	11th Dist, LL 4 1/2 A.	W/D	A 2	590
Deloach	E. K.			W. H. Herrin	9	8	47	8:45 AM	11	16	25	9	9	47	1200 square feet, fronting Statenville- Naylor Road	W/D	A 2	590
Deloach	E. K.			L. L. Parrish	9	8	47	8:45 AM	2	5	27	9	9	47	11th Dist, East half of town lot 1 N. e. section of Howell	W/D	A 2	591
Deloach	E. K.			James Burnett	9	8	47	8:45 AM	1	3	30	9	9	47	11th Dist, LL 430 1 A.	W/D	A 2	591
Deloach		Jim		S. R. Permenter					2	13	37	10	10	47	11th Dist, LL 478,444,477 150 A.	W/D	A 2	597

GRANTEE FILING DOCKET AND GENERAL INDEX TO REALTY DEEDS AND MORTGAGES — Echols County, Ga.

REG. U. S. PAT. OFFICE *Chas. McCall* County Indexes Since 1888 An Identifying Trade Mark

 **Locate Family Name by Front Index**

COTT FAMILY NAME INDEX NO. 8 © 1949
MADE BY THE COTT INDEX COMPANY, COLUMBUS, OHIO
SOLD BY JIM CLYBURN, INC., TIFTON, GA.

(17)

GRANTEES FAMILY NAMES	GIVEN NAMES ABCDEFGHIJ	GIVEN NAMES KLMNO	GIVEN NAMES PQRSTUWXYZ	GRANTORS	DATE OF FILING				DATE OF INSTRUMENT			DATE OF RECORD			LOCATION OF PROPERTY OR OTHER DESCRIPTION	KIND OF INST.	BOOK	PAGE
					Month	Day	Year	Hr. M.	Month	Day	Year	Month	Day	Year				
DeLoach	D. J.			T. C. Chambers	2	23	48	3:30 PM	2	21	48	2	23	48	Haylow Lots 1,2,3,4,5 Block 84	W/D	A 3	54
DeLoach		John		Eliza Maine Collier (Mrs.)	3	15	48	12:00 N	2	17	48	3	16	48	16th Dist, LL 50 A parcel of land 18x35 Yards	W/D	A 3	63
DeLoach	G. D.			A. V. Parrish	3	15	48	3:00 PM	3	15	48	3	16	48	16th Dist, LL 51 1/2 A.	W/D	A 3	62
DeLoach	G. D.,etal			Ferman F. Staten	3	24	48	2:00 PM	3	24	48	3	27	48	16th Dist, LL 50 105'x159' Oak Grove Church	W/D	A 3	67
DeLoach	G. D.			Rupert C. Prine	4	24	48	4:00 PM	4	24	48	4	24	48	16th Dist, LL 50 4 A.	W/D	A 3	74
DeLoach	Daniel J.			Wealthy DeLoach (Mrs.), etal	8	23	48	12:00 N	7	31	48	8	28	48	12th Dist, LL 64 20 A.	W/D	A 3	104
DeLoach	G. D.			W. M. Prescott (Mrs.)	11	3	48	3:30 PM	11	3	48	11	4	48	16th Dist, LL 51 4 A.	W/D	A 3	177
DeLoach		John		Gertrude Register	12	28	48	10:00 AM	12	17	45	2	3	48	16th Dist, LL 50 Parcel of Land 70x18 yards	W/D	A 3	46
DeLoach	G. D.			C. H. Henderson	5	16	49	4:00 PM	5	16	49	5	20	49	16th Dist, LL 50 40 A.	M/D	A 3	286
DeLoach	G. D.			Ruby Lofton (Mrs.)	11	22	49	11:00 AM	1	2	50	11	22	49	11th Dist, LL 481 24 A.	T/L	A 3	326
DeLoach	Frank			L. M. Henderson	6	23	50	12:00 N	6	23	50	6	23	50	16th Dist, LL 51 1/4 A.	W/D	A 3	361
DeLoach	G. D.			Dona Corbett (Mrs.), etal	9	14	50	10:00 AM	12	19	39	9	21	50	16th Dist, LL 48,49 270 A. & personal property	O/G/D	A 3	377
DeLoach		Johnny, Jr. (Mrs.)		Johnny DeLoach, Jr.	9	28	50	1:00 PM	9	28	50	9	30	50	16th Dist, LL 50 2 A.	W/D	A 3	384
DeLoach			Walter	Della Allen Peeples	1	23	51	1:30 PM	1	23	51	1	23	51	13th Dist, LL 502 400 A. etal	W/D	A 3	449
DeLoach	G. D.,etal			Phillips Petroleum Company	2	3	51	5:30 PM	12	28	50	2	7	51	16th Dist, LL 48,49 270 A. etal	Release O/G/L	A 3	459
DeLoach		Lillie,etal		Phillips Petroleum Company	2	3	51	5:30 PM	12	28	50	2	7	51	16th Dist, LL 48,49 270 A. etal	Release O/G/L	A 3	459

GRANTEE FILING DOCKET AND GENERAL INDEX TO REALTY DEEDS AND MORTGAGES — Echols County, Ga.

(17)

REG. U. S. PAT. OFFICE *Cott* County Indexes Since 1888 An Identifying Trade Mark

Locate Family Name by Front Index

COTT FAMILY NAME INDEX NO. 8 © 1949
MADE BY THE COTT INDEX COMPANY, COLUMBUS, OHIO
SOLD BY JIM CLYBURN, INC., TIFTON, GA.

GRANTEES FAMILY NAMES	GIVEN NAMES ABCDEFGH	GIVEN NAMES IJKLMNO	GIVEN NAMES PQRSTUVWXYZ	GRANTORS	DATE OF FILING				DATE OF INSTRUMENT			DATE OF RECORD			LOCATION OF PROPERTY OR OTHER DESCRIPTION	KIND OF INST.	BOOK	PAGE
					Month	Day	Year	Hr. M.	Month	Day	Year	Month	Day	Year				
Deloach	G. D.,etal			Phillips Petroleum Company	2	3	51	5:30 PM	12	28	50	2	7	51	16th Dist, LL 48,49 270 A. etal	Release O/G/L	A 3	459
Deloach			Walter,etal	Phillips Petroleum Company	2	3	51	5:30 PM	12	28	50	2	7	51	16th Dist, LL 48,49 270 A. etal	Release O/G/L	A 3	459
Deloach		J. W.		Horace Deloach	4	3	51	6:00 PM	4	6	51	4	9	51	16th Dist, LL 50 1/4 A.	W/D	A 3	484
Deloach	Horace			John Deloach	4	15	52	10:00 AM	10	6	51	4	18	52	16th Dist, LL 50 4 1/2 A.	W/D	A 4	45
Deloach		Jim		Eldridge R. Davis	1	24	55	8:00 AM	10	1	47	1	24	55	11th Dist, LL 430 Town of Howell Lot 1 & 2	W/D	5	35
Deloach	Frank			Ferman F. Staten	9	12	55	12:00 N	9	10	55	9	12	55	16th Dist, LL 51 1/4 A. House included	B/T	5	175
Deloach			R. S.	Irene Wiggins	3	19	56	2:15 PM	3	19	56	3	26	56	16th Dist, LL 43 Herctoma Add. to Town of Statenville Lot 4 Block Z	L/D	5	327
Deloach			R. S.	Mary Frances Hughes (Mrs.)	10	3	56	12:00 N	9	28	56	10	10	56	16th Dist, LL 56 with house	L/D	5	462
Deloach		Mae (Mrs.)		John J. Spivey	10	9	56	10:30 AM	8	25	56	10	11	56	11th Dist, LL 430 Town of Howell Lot 1 & 2	W/D	5	468
Deloach			Walter	Flora Carter Corbett (Mrs.)	10	12	56	9:00 AM	9	12	56	10	16	56	16th Dist, LL 38 220 A.	W/D	5	469
Deloach			Walter	Herbert Henderson	1	2	57	1:00 PM	1	2	57	1	2	57	16th Dist, LL 50 On Highway 94	W/D	5	494
Deloach			Walter	Alton W. Henderson	1	2	57	1:00 PM	1	2	57	1	2	57	16th Dist, LL 51 On Highway 94	W/D	5	495
Deloach			Walter	Ferman F. Staten	1	25	57	10:00 AM	1	25	57	1	25	57	16th Dist, LL 50 Town of Staten- ville Lot 1,2,3,4 Block H.	W/D	5	517
Deloach		J. W.,etal		Adam Walker	3	25	57	5:00 PM	3	23	57	3	26	57	16th Dist, LL 50 1 A.	W/D	6	29
Deloach			Walter	H. L. Henderson, etal	3	26	57	9:00 AM	2	11	57	4	30	57	16th Dist, LL 50	W/D	6	46
Deloach			Walter	Alton W. Henderson	4	24	57	9:00 AM	4	24	57	4	30	57	16th Dist, LL 50 Ferman Staten's Subdivision Lot 9	W/D	6	60

GRANTEE FILING DOCKET AND GENERAL INDEX TO REALTY DEEDS AND MORTGAGES — Echols County, Ga.

REG. U. S. PAT. OFFICE *Chas. McCall* County Indexes Since 1888 An Identifying Trade Mark

👉 Locate Family Name by Front Index

COTT FAMILY NAME INDEX NO. 8 © 1949
MADE BY THE COTT INDEX COMPANY, COLUMBUS, OHIO
SOLD BY JIM CLYBURN, INC., TIFTON, GA.

(17)

GRANTEES FAMILY NAMES	GIVEN NAMES ABCDEFGHIJ	GIVEN NAMES KLMNO	GIVEN NAMES PQRSTUVWXYZ	GRANTORS	DATE OF FILING				DATE OF INSTRUMENT			DATE OF RECORD			LOCATION OF PROPERTY OR OTHER DESCRIPTION	KIND OF INST.	BOOK	PAGE
					Month	Day	Year	Hr. M.	Month	Day	Year	Month	Day	Year				
Deloach			Walter	H. L. Henderson (Executor), etal	5	21	57	9:00 AM	5	17	57	5	21	57	16th Dist, LL 50 Intersection of 94 & 129	W/D	6	72
Deloach	D. J.			T. C. Chambers	8	21	57	12:00 N	8	20	57	8	26	57	12th Dist, LL 77 5 A. Town of Haylow	W/D	6	309
Deloach			Walter	Freman F. Staten, etal	9	2	57	1:00 PM	8	29	57	9	3	57	16th Dist, LL 50 1/3 A. Town of Statenville	W/D	6	317
Deloach			Walter	H. L. Henderson (Individually & as Trustee), etal	9	17	57	1:00 PM	9	12	57	9	18	57	16th Dist, LL 50,51 Bound on south by Highway 94	W/D	6	326
Deloach	Dan J.			D. B. Daniels, etal	12	20	57	10:00 AM	11	26	57	12	26	57	North Town Addition to Statenville Lots 4,5,10 Block P Lots 1,2 Bl. R.	W/D	6	402
Deloach			Walter	Forest Carter	1	22	58	10:00 AM	1	22	58	1	22	58	16th Dist, LL 38 18 A.	W/D	6	418
Deloach	Daniel J.			D. B. Daniels, etal	1	30	58	10:00 AM	12	2	57	1	31	58	12th Dist, LL 64 20 A. Town of Fruitland Lot 1,2,3	Option	6	326
Deloach	Horace			Ferman Staten	3	31	59	11:00 AM	3	31	59	4	6	59	16th Dist, LL 51 1/4 A.	W/D	7	44
Deloach			Sudie (Mrs.)	B. D. Guest (Mrs.)	12	29	59	10:00 AM	12	28	59	12	29	59	LL 50	W/D	7	201
Deloach	D. J.			D. B. Daniels, etal	3	25	60	11:45 AM	3	21	60	3	25	60	16th Dist, LL 43 North Town Add. to Statenville Lots 3,9 Block P	W/D	7	237
Deloach		J. W.		Robert Maine	8	11	60	9:15 AM	6	27	60	8	11	60	16th Dist, LL 50 2 A.	W/D	7	271
Deloach		J. E.		J. E. Wetherington, etal	3	1	61	1:05 PM	11	5	57	3	2	61	16th Dist, LL 50 Town of Staten- ville	W/D	7	414
Deloach	Gladys Rewis, etal			Ovida Rogers Rewis (Mrs.)	8	11	61	10:55 AM	6	16	61	8	14	61	13th Dist, LL 80,79 245 A. 100 A.	D	7	469
Deloach			Walter	G. D. Deloach	12	28	61	9:45 AM	12	28	61	12	28	61	16th Dist, LL 44,48,49 1075 A.	W/D	7	575
Deloach	Gladys Rewis			Sallie Rewis Collier, etal	3	12	62	8:30 AM	3	10	62	3	14	62	13th Dist, LL 79 17 A.	W/D	8	32
Deloach	Dan J., etal			J. W. Rewis	4	23	63	8:30 AM	4	22	63	4	23	63	13th Dist, LL 80 245 A. etal	W/D	8	21

GRANTEE FILING DOCKET AND GENERAL INDEX TO REALTY DEEDS AND MORTGAGES — Echols County, Ga.

(17)

REG. U. S. PAT. OFFICE *Chas. McCarty* County Indexes Since 1888 An Identifying Trade Mark

Locate Family Name by Front Index

COTT FAMILY NAME INDEX NO. 8 © 1949
MADE BY THE COTT INDEX COMPANY, COLUMBUS, OHIO
SOLD BY JIM CLYBURN, INC., TIFTON, GA.

GRANTEES FAMILY NAMES	GIVEN NAMES ABCDEFGH	GIVEN NAMES IJKLMNO	GIVEN NAMES PQRSTUVWXYZ	GRANTORS	DATE OF FILING				DATE OF INSTRUMENT			DATE OF RECORD			LOCATION OF PROPERTY OR OTHER DESCRIPTION	KIND OF INST.	BOOK	PAGE
					Month	Day	Year	Hr. M.	Month	Day	Year	Month	Day	Year				
Deloach	Gladys Rewis (Mrs.), etal			J. W. Rewis	4	23	63	8:30 AM	4	22	63	4	23	63	13th Dist, LL 80 245 A. etal	W/D	8	211
Deloach		J. W.		Robert Maine	12	2	63	8:45 AM	1	26	61	12	3	63	16th Dist, LL 50 1 A.	W/D	8	352
Deloach			Walter	C. T. Ham	12	19	63	11:30 AM	11	29	63	12	19	63	16th Dist, LL 43 64.85 A. Hercules Camp Site	W/D	8	360
Deloach			Walter	(Mrs.) Elizabeth Daniels Wetherington	10	13	64	1:50 PM	10	9	64	10	14	64	16th Dist, LL 50 Town of Staten- ville Lot 1 Block I	W/D	8	520
Deloach		J. W.		G. D. Deloach	10	28	66	9:20 AM	10	12	66	10	28	66	16th Dist, LL 50 Town of Staten- ville	W/D	9	377
Deloach		Mona Gail Humphries, etal		R. L. Humphries	1	16	67	10:45 AM	1	14	67	1	17	67	11th Dist, LL 430 100 A.	Q/C/D	9	405
Deloach	Austin			D. J. Deloach	3	3	67	12:10 PM	2	24	67	3	6	67	16th Dist, LL 43 North Town Add. to Statenville Lot 1,2,5,6 Block R	W/D	9	424
Deloach		J. J., etal		M. M. McDonald, etal	9	6	67	8:45 AM	4	16	62	9	6	67	16th Dist, LL 50 Town of Staten- ville Lot 13 Block A	W/D	9	499
Deloach		J. J. (Mrs.) etal		M. M. McDonald, etal	9	6	67	8:45 AM	4	16	62	9	6	67	16th Dist, LL 50 Town of Staten- ville Lot 13 Block A	W/D	9	499
Deloach		James M.		J. E. Wetherington (Mrs.)	5	6	68	8:35 AM	3	12	68	5	6	68	16th Dist, LL 50 Town of Staten- ville	WD/G	10	82
Deloach	D. J.			Austin Deloach	9	15	69	9:15 AM	4	24	69	9	18	69	16th Dist, LL 43 North Town Add. to Statenville Lots 1,2,5,6 Block R	W/D	10	346
Deloach		Michael		Walter Deloach	11	8	71	10:15 AM	10	28	71	11	9	71	16th Dist, LL 43 64.85 A.	W/D	11	331
Deloach		James M. (Heirs of)		Ollie S. Deloach (Mrs.)	5	22	72	10:50 AM	5	17	72	5	22	72	Relinquishes Claim to Estate	AGR	11	481
Deloach			Walter	E. F. Blair	6	1	72	11:05 AM	5	16	72	6	1	72	11th Dist, LL 483,484,485 541.54 A.	AFFID	11	503
Deloach	Dan J.			Dan J. Deloach	6	1	72	11:05 AM	5	23	72	6	1	72	12th Dist, LL 60 20 A. etal Affidavit to prove ownership	AFFID	11	508
Deloach	Frank			Johnny Deloach (Mrs.)	6	29	72	11:05 AM	6	29	72	6	29	72	16th Dist, LL 50	WD/G	11	545

GRANTEE FILING DOCKET AND GENERAL INDEX TO REALTY DEEDS AND MORTGAGES — Echols County, Ga.

REG. U. S. PAT. OFFICE *Chambers* County Indexes Since 1888 An Identifying Trade Mark

👉 **Locate Family Name by Front Index**

COTT FAMILY NAME INDEX NO. 8 © 1949
MADE BY THE COTT INDEX COMPANY, COLUMBUS, OHIO
SOLD BY JIM CLYBURN, INC., TIFTON, GA.

(17)

GRANTEES FAMILY NAMES	GIVEN NAMES ABCDEFGHIJ	GIVEN NAMES IJKLMNO	GIVEN NAMES PQRSTUVWXYZ	GRANTORS	DATE OF FILING				DATE OF INSTRUMENT			DATE OF RECORD			LOCATION OF PROPERTY OR OTHER DESCRIPTION	KIND OF INST.	BOOK	PAGE
					Month	Day	Year	Hr. M.	Month	Day	Year	Month	Day	Year				
DeLoach	Austin			Fannie S. Rentz (Mrs.)	10	20	72	8:40 AM	10	18	72	10	20	72	Power of Attorney	P/A	12	125
DeLoach			Walter	G. D. DeLoach (Estate)	3	21	73	9:35 AM	3	20	73	3	21	73	16th Dist, LL 52 75 A. etal	EXE/D	13	63
DeLoach		Michael		Walter DeLoach	4	23	74	9:50 AM	4	19	74	4	24	74	16th Dist, LL 38 220 A. Timber	D/G	13	652
DeLoach		Michael		Ferman Staten	1	14	76	9:00 AM	1	14	76	1	14	76	Town of Statenville Lot 1 Block I	W/D	15	198
DeLoach	Dan J.,etal			First State Bank	2	16	76	8:40 AM	2		76	2	17	76	13th Dist, LL 80,79 345 A.	Corp Q/C/D	15	287
DeLoach	Gladys R., etal			First State Bank	2	16	76	8:40 AM	2		76	2	17	76	13th Dist, LL 80,79 345 A.	Corp Q/C/D	15	287
DeLoach	Gail H., etal			Fannie S. Rentz	2	16	76	9:05 AM	1	2	76	2	16	76	11th Dist, LL 400 25 A.	EXE/D	15	285
DeLoach	Dan J.,etal			Magdalene Rewis Anderson	4	26	77	2:40 PM	4	22	77	4	26	77	13th Dist, LL 80,79 1/8 undivided interest	W/D	16	295
DeLoach	Gladys Rewis,etal			Magdalene Rewis Anderson	4	26	77	2:40 PM	4	22	77	4	26	77	13th Dist, LL 80,79 1/8 undivided interest	W/D	16	295
DeLoach	Dan J.,etal			Sally Rewis Collier	4	26	77	2:41 PM	4	22	77	4	26	77	13th Dist, LL 80,79 1/8 undivided interest	W/D	16	296
DeLoach	Gladys Rewis,etal			Sally Rewis Collier	4	26	77	2:41 PM	4	22	77	4	26	77	13th Dist, LL 80,79 1/8 undivided interest	W/D	16	296
DeLoach	Ashley			Donald G. Dukes	5	23	77	3:05 PM	5	20	77	5	23	77	16th Dist, LL 43 Daniels & Herndon Subdivision Lots 16-23 & 32-35	W/D	16	326
DeLoach		J. J.(Mrs.) etal		D. W. Henderson	9	15	78	2:20 PM	9	11	78	9	15	78	16th Dist, LL 43 North Town Add. to Statenville Lot 5 Block N	AFFID	17	758
DeLoach	Dan J.,etal			Bashie Rewis Raulerson	1	2	80	1:05 PM	12		79	1	2	80	13th Dist, LL 80 245 A., etal	W/D	18	544
DeLoach	Gladys Rewis,etal			Bashie Rewis Raulerson	1	2	80	1:05 PM	12		79	1	2	80	13th Dist, LL 80 245 A., etal	W/D	18	544
DeLoach	Dan J.,etal			John W. Langdale	1	4	80	2:30 PM	12	31	79	1	4	80	13th Dist, LL 80 245 A., etal	Q/C/D	18	559

GRANTEE FILING DOCKET AND GENERAL INDEX TO REALTY DEEDS AND MORTGAGES — Echols County, Ga.

(17)

REG. U. S. PAT. OFFICE *Cott* County Indexes Since 1888 An Identifying Trade Mark

Locate Family Name by Front Index

COTT FAMILY NAME INDEX NO. 0 © 1949
MADE BY THE COTT INDEX COMPANY, COLUMBUS, OHIO
SOLD BY JIM CLYBURN, INC., TIFTON, GA.

GRANTEES FAMILY NAMES	GIVEN NAMES ABCDEFGH	GIVEN NAMES IJKLMNO	GIVEN NAMES PQRSTUVWXYZ	GRANTORS	DATE OF FILING				DATE OF INSTRUMENT			DATE OF RECORD			LOCATION OF PROPERTY OR OTHER DESCRIPTION	KIND OF INST.	BOOK	PAGE
					Month	Day	Year	Hr. M.	Month	Day	Year	Month	Day	Year				
Deloach	Gladys Rewis,etal			John W. Langdale	1	4	80	2:30 PM	12	31	79	1	4	80	13th Dist, LL 80 245 A., etal	q/c/d	18	559
Deloach			Walter	Lynn H. Carver (Mrs.),etal	3	3	80	1:00 PM	3		80	3	3	80	16th Dist, LL 50,89 45 A.	Lease	18	639
Deloach		Michael		Lois W. Rewis	0	10	80	1:55 PM	9	10	80	9	10	80	16th Dist, LL 4 40 A. Lease for 5 years, Westberry Farm	AGR	19	214

GRANTEE FILING DOCKET AND GENERAL INDEX TO REALTY DEEDS AND MORTGAGES — Echols County, Ga.

REG. U. S. PAT. OFFICE *Cott* County Indexes Since 1888 An Identifying Trade Mark

👉 **Locate Family Name by Front Index**

COTT FAMILY NAME INDEX NO. 8 © 1949
MADE BY THE COTT INDEX COMPANY, COLUMBUS, OHIO
SOLD BY JIM CLYBURN, INC., TIFTON, GA.

(21)

GRANTEES FAMILY NAMES	GIVEN NAMES ABCDEFGHIJ	GIVEN NAMES IJKLMNO	GIVEN NAMES PQRSTUVWXYZ	GRANTORS	DATE OF FILING				DATE OF INSTRUMENT			DATE OF RECORD			LOCATION OF PROPERTY OR OTHER DESCRIPTION	KIND OF INST.	BOOK	PAGE	
					Month	Day	Year	Hr. M.	Month	Day	Year	Month	Day	Year					
Dickerson	F. M.				Joe Rewis	11	8	48	10:00 AM	11	8	48	11	15	48	13th Dist, LL 69, 70 etal 400 A.	M/D	A 3	204
Dickerson	F. M.				Joe Rewis	3	14	52	10:00 AM	3	5	52	3	14	52	13th Dist, LL 69,70,79,80 100,100, 240,240 A.	M/D	A 4	30
Dickerson	F. M.				Thomas L. Hargraves, Jr.	2	28	55	12:00 N	2	10	55	3	5	55	13th Dist, LL 81,82,141,159,160 All of Land Lots etal	W/D	5	42
Dickerson	F. M.				Harry Hargraves	2	28	55	12:00 PM	2	10	55	3	5	55	13th Dist, LL 81,82,141,159,160 200 A.	W/D	5	151
Dickerson	F. M.				Will Rewis, etal	2	28	55	12:00 N	2	10	55	2	28	55	13th Dist, LL 159,160,141,81,82 490 A.,each	W/D	5	153
Dickerson			R. G.,Jr.	J. L. Corbett, etal	2	4	57	9:00 AM	2	1	57	2	5	57	16th Dist, LL 85 112.35 A.,etal	L/D	5	519	
Dickerson	F. M.				Joe Rewis	3	12	58	9:00 AM	3	10	58	3	13	58	13th Dist, LL 69,70,79,80 480 A.	M/D	6	441
Dickerson	Frank M.				R. G. Dickerson, Jr.	6	9	61	8:45 AM	3	10	39	6	9	61	13th Dist, LL 235,284 10 A., 20 A.	Q/C/D	7	451
Dickerson	F. M.				R. G. Dickerson (Estate),etal	6	23	61	9:30 AM	6	5	61	6	23	61	13th Dist, LL 235 10 A.	EXE/D	7	455
Dickerson			R. G.	Nancy Herndon	9	21	62	8:30 AM	12	4	22	9	21	62	13th Dist, LL 234 490 A.	W/D	8	97	
Dickerson			R. G.,Etal	Nancy Herndon, etal	9	21	62	8:30 AM	12	4	22	9	24	62	13th Dist, LL 235 etal	W/D	8	98	
Dickerson		Julie A. (Mrs.)		Louis E. Corbett	1	9	64	8:30 AM	1	7	64	1	9	64	16th Dist, LL 85 20 A. etal	L/D	8	368	
Dickerson	F. M.			Joe Rewis	10	6	65	8:50 AM				10	8	65	13th Dist, LL 69,70,80 680 A. etal	S/D	9	114	
Dickerson		Mary S.		Ben G. Barnett	7	1	66	10:45 AM	6	17	66	7	5	66	13th Dist, LL 395 490 A. Mineral Deed & Royalty Transfer	Min/D R/T	9	309	
Dickerson		Julie A. (Mrs.)		Chester Corbett	7	17	68	9:15 AM	7	12	68	7	19	68	16th Dist, LL 85	S/D	10	109	
Dickerson			F. M.,etal (Estate)	James B. Dickerson	8	25	71	9:00 AM	7	1	71	8	25	71	13th Dist, LL 68, 81, 82 2619.94 A. etal	Q/C/D	11	292	

GRANTEE FILING DOCKET AND GENERAL INDEX TO REALTY DEEDS AND MORTGAGES — Echols County, Ga.

(21)

REG. U. S. PAT. OFFICE *Chas. McCall* County Indexes Since 1888 An Identifying Trade Mark

Locate Family Name by Front Index

COTT FAMILY NAME INDEX NO. 8 © 1949
MADE BY THE COTT INDEX COMPANY, COLUMBUS, OHIO
SOLD BY JIM CLEBURN, INC., TIFTON, GA.

GRANTEES FAMILY NAMES	GIVEN NAMES ABCDEFGH	GIVEN NAMES IJKLMNO	GIVEN NAMES PQRSTUVWXYZ	GRANTORS	DATE OF FILING				DATE OF INSTRUMENT			DATE OF RECORD			LOCATION OF PROPERTY OR OTHER DESCRIPTION	KIND OF INST.	BOOK	PAGE
					Month	Day	Year	Hr. M.	Month	Day	Year	Month	Day	Year				
Dickerson		James L. Executor, etal		James B. Dickerson	8	25	71	9:00 AM	7	1	71	8	25	71	13th Dist, LL 68,81,82 2619.94 A.	Q/C/D	11	292
Dickerson	F. M., etal (Estate)			James B. Dickerson	8	25	71	9:00 AM	7	16	71	8	25	71	13th Dist, LL 235,284 20 A.	Q/C/D	11	295
Dickerson		James L. (Executor), etal		James B. Dickerson	8	25	71	9:00 AM	7	16	71	8	25	71	13th Dist, LL 235,284 20 A.	Q/C/D	11	295

GRANTEE FILING DOCKET AND GENERAL INDEX TO REALTY DEEDS AND MORTGAGES — Echols County, Ga.

REG. U. S. PAT. OFFICE *Chambers* County Indexes Since 1888
An Identifying Trade Mark

 **Locate Family Name by Front Index**

COTT FAMILY NAME INDEX NO. 0 © 1949
MADE BY THE COTT INDEX COMPANY, COLUMBUS, OHIO
SOLD BY JIM CLYBURN, INC., TIFTON, GA.

(23)

GRANTEES FAMILY NAMES	GIVEN NAMES ABCDEFGHIJ	GIVEN NAMES IJKLMNOP	GIVEN NAMES QRSTUVWXYZ	GRANTORS	DATE OF FILING				DATE OF INSTRUMENT			DATE OF RECORD			LOCATION OF PROPERTY OR OTHER DESCRIPTION	KIND OF INST.	BOOK	PAGE
					Month	Day	Year	Hr. M.	Month	Day	Year	Month	Day	Year				
Dicks		J. L.,etal		Tillman H. Henderson	6	29	73	8:35 AM	6	28	73	6	29	73	13th Dist, LL 356 2 A.	W/D	13	209
Dicks	Clinton F. Jr.,etal			Tillman H. Henderson	6	29	73	8:35 AM	6	28	73	6	29	73	13th Dist, LL 356 2 A.	W/D	13	209

GRANTEE FILING DOCKET AND GENERAL INDEX TO REALTY DEEDS AND MORTGAGES — Echols County, Ga.

REG. U. S. PAT. OFFICE *County Indexes Since 1888*
An Identifying Trade Mark

 **Locate Family Name by Front Index**

COTT FAMILY NAME INDEX NO. 8 © 1949
 MADE BY THE COTT INDEX COMPANY, COLUMBUS, OHIO
 SOLD BY JIM CLYBURN, INC., TIFTON, GA.

(25)

	GRANTEES FAMILY NAMES	GIVEN NAMES ABCDEFGHIJ	GIVEN NAMES KLMNO	GIVEN NAMES PQRSTUWXYZ	GRANTORS	DATE OF FILING				DATE OF INSTRUMENT			DATE OF RECORD			LOCATION OF PROPERTY OR OTHER DESCRIPTION	KIND OF INST.	BOOK	PAGE
						Month	Day	Year	Hr. M.	Month	Day	Year	Month	Day	Year				
	Dorminey	Betty Lauara			W. H. Joyce	9	24	70	9:00 AM	9	24	70	9	25	70	16th Dist, LL 53 1 A.	WD/G	11	5
	Dorminey	Betty			Bertha Joyce	1	13	76	3:30 PM	12	30	75	1	14	76	16th Dist, LL 50 .13 A.	W/D	15	197
	Dorminey	Betty L.			Ferman Staten	4	5	76	3:45 PM	4	5	76	4	5	76	16th Dist, LL 50 1.12 A.	W/D	15	347

GRANTEE FILING DOCKET AND GENERAL INDEX TO REALTY DEEDS AND MORTGAGES — Echols County, Ga.

REG. U. S. PAT. OFFICE *Chambers* County Indexes Since 1888 An Identifying Trade Mark

👉 **Locate Family Name by Front Index**

COTT FAMILY NAME INDEX NO. 8 © 1949
MADE BY THE COTT INDEX COMPANY, COLUMBUS, OHIO
SOLD BY JIM CLYBURN, INC., TIFTON, GA.

(28)

GRANTEES FAMILY NAMES	GIVEN NAMES ABCDEFGHIJ	GIVEN NAMES KLMNO	GIVEN NAMES PQRSTUWXYZ	GRANTORS	DATE OF FILING				DATE OF INSTRUMENT			DATE OF RECORD			LOCATION OF PROPERTY OR OTHER DESCRIPTION	KIND OF INST.	BOOK	PAGE
					Month	Day	Year	Hr. M.	Month	Day	Year	Month	Day	Year				
Dukes	A. H., etal			J. L. Staten					9	18	30	10	8	30	16th Dist, LL 134, 135 500 A.	q/c/d	X	542
Dukes	Aldean Franklin (Mr. & Mrs.)			D. B. Daniels	12	2	59	8:30 AM	11	12	59	12	2	59	16th Dist, LL 89 Town of Staten- ville Lot 2 Block A	W/D	7	159
Dukes			T. L. (Mr. & Mrs.)	D. B. Daniels	4	13	62	9:40 AM	3	30	62	4	16	62	16th Dist, LL 88,89 Daniels Subdivision Lot 1,4 Block A	W/D	8	51
Dukes			T. W. (Mr.) etal	Daniels & Herndon, etal	4	27	62	9:00 AM	11	10	59	4	27	62	16th Dist, LL 43 North Town Add. to Statenville Lot 2 Block T	W/D	8	54
Dukes			T. M. (Mrs.) etal	Daniels & Herndon, etal	4	27	62	9:00 AM	11	10	59	4	27	62	16th Dist, LL 43 North Town Add. to Statenville Lot 2 Block T	W/D	8	54
Dukes	Donald G.			D. B. Daniels, etal	8	10	64	10:35 AM	4	13	64	10	13	64	16th Dist, LL 4,43 Daniels & Herndon's Subdivision Lots 32-35	W/D	8	473
Dukes	Aldean, etal			Mid-State Homes, Inc.	12	15	67	10:40 AM	11	23	65	12	15	67	Cancellation of Debt	CANC S/D	10	33
Dukes	Doris, etal			Mid-State Homes, Inc.	12	15	67	10:40 AM	11	23	65	12	15	67	Cancellation of Debt	CANC S/D	10	33
Dukes		Mavel Francis		Troy Wade Dukes, etal	2	5	68	10:30 AM	1	15	68	2	7	68	16th Dist, LL 88,89 Daniels Sub. Lot 1 & 4 Block A etal	W/D	10	50
Dukes		Mavel Francis		Brenda Gayle Dukes Lehman	12	4	68	8:55 AM	8	23	68	12	4	68	16th Dist, LL 88,89 etal Daniels Subdivision Lot 1,4 Block A	W/D	10	187
Dukes			T. W.	Norman Allen (Mrs.), etal	12	14	72	9:40 AM	12	1	72	12	14	72	11th Dist, LL 491 1.96 A.	W/D	12	204
Dukes			T. W.	Norman Allen, Jr.	3	21	73	8:45 AM	3	5	73	3	26	73	11th Dist, LL 491 1.96 A.	W/D	13	70
Dukes	Donald G., etal			D. B. Daniels, etal	3	8	74	8:45 AM	3	6	74	3	8	74	16th Dist, LL 4, 43 Daniels & Herndon's Subdivision Lots 16-23	W/D	13	556
Dukes	Aldean, etal			D. B. Daniels	9	28	76	8:45 AM	9	23	76	9	28	76	16th Dist, LL 88,89 Daniels Subdivision Lot 3 Block A	W/D	15	575
Dukes	Doris H., etal			D. B. Daniels	9	28	76	8:45 AM	9	23	76	9	28	76	16th Dist, LL 88,89 Daniels Subdivision Lot 3 Block A	W/D	15	575
Dukes	Donald G.			Dukes Timber Products Co.	2	1	77	4:10 PM	1	14	77	2	1	77	11th Dist, LL 398, 431 160 A.	Corp/D	16	160

GRANTEE FILING DOCKET AND GENERAL INDEX TO REALTY DEEDS AND MORTGAGES — Echols County, Ga.

(28)

REG. U. S. PAT. OFFICE *Chas. McClellan* County Indexes Since 1888 An Identifying Trade Mark

 **Locate Family Name by Front Index**

COTT FAMILY NAME INDEX NO. 8 © 1949
MADE BY THE COTT INDEX COMPANY, COLUMBUS, OHIO
SOLD BY JIM CLYBURN, INC., TIFTON, GA.

GRANTEES FAMILY NAMES	GIVEN NAMES ABCDEFGH	GIVEN NAMES IJKLMNO	GIVEN NAMES PQRSTUVWXYZ	GRANTORS	DATE OF FILING				DATE OF INSTRUMENT			DATE OF RECORD			LOCATION OF PROPERTY OR OTHER DESCRIPTION	KIND OF INST.	BOOK	PAGE
					Month	Day	Year	Hr. M.	Month	Day	Year	Month	Day	Year				
Dukes			T. L. (Mrs.)	T. W. Dukes, etal	5	10	77	3:25 PM	2	13	69	5	10	77	16th Dist, LL 43 North Town Add. to Statenville Lot 2 Block T	W/D	16	319
Dukes	Donald G.			D. B. Daniels, etal	5	23	77	3:07 PM	5	16	77	5	23	77	16th Dist, LL 4,43 Daniels & Herndon's Sub. Lots 16-23, 32-35	WD/Cor	16	328

GRANTEE FILING DOCKET AND GENERAL INDEX TO REALTY DEEDS AND MORTGAGES — Echols County, Ga.

REG. U. S. PAT. OFFICE *Chas. McCall* County Indexes Since 1868 An Identifying Trade Mark

👉 **Locate Family Name by Front Index**

COTT FAMILY NAME INDEX NO. 9 © 1949
MADE BY THE COTT INDEX COMPANY, COLUMBUS, OHIO
SOLD BY JIM CLYBORN, INC., TIFTON, GA.

(35)

GRANTEES FAMILY NAMES	GIVEN NAMES ABCDEFGHIJ	GIVEN NAMES JKLMNO	GIVEN NAMES PQRSTUVWXYZ	GRANTORS	DATE OF FILING				DATE OF INSTRUMENT			DATE OF RECORD			LOCATION OF PROPERTY OR OTHER DESCRIPTION	KIND OF INST.	BOOK	PAGE
					Month	Day	Year	Hr. M.	Month	Day	Year	Month	Day	Year				
Daniels & Herndon				Wallace Herndon	1	20	43	2:00 PM	1	20	43	1	22	43	16th Dist, LL 183 490 A.	W/D	A 1	158
Daniels & Herndon				Phillips Petroleum Company	2	3	51	5:30 PM	12	28	50	2	7	51	16th Dist, LL 3 245 A.	Release O/G/L	A 3	459
Daniels & Herndon				Blanche J. Lewis, etal	3	17	53	5:00 PM	3	16	53	3	19	53	Security Deed	S/D	A 4	196
Daniels & Herndon				Blanche J. Lewis	3	17	53	5:00 PM	3	16	53	3	19	53	16th Dist, N. 1/2 of Lot 4 & all of Lot 5 Block A Part of Lot 50	S/D	A 4	197
Daniels & Herndon				W. O. Jolley, etal	1	26	59	9:00 PM	1	24	59	1	26	59	16th Dist, LL 43 North Town Add. to Statenville Lot 2,3 Block L	M/D	6	587
Daniels & Herndon				M. M. McDonald	1	26	59	1:30 PM	10	13	58	1	26	59	13th Dist, . 125 A.	W/D	6	588
Daniels & Herndon				Willie Ray Collier	1	2	61	11:30 AM	11	14	60	1	4	61	16th Dist, LL 43 Nellie Herndon's Subdivision Lot 8,9 Block A	M/D	7	347
Daniels & Herndon				Viola Johnson	1	18	61	1:30 PM	7	26	60	1	20	61	16th Dist, LL 43 2 A.	M/D	7	357
Daniels & Herndon				C. T. Ham	5	7	63	1:00 PM	5	2	63	5	8	63	16th Dist, LL 43 44.68 A.	W/D	8	221
Daniels & Herndon				Citizens Bank of Hahira, The	10	4	63	11:50 AM	10	15	58	10	8	63	13th Dist, 125 A.	G/C/D	8	332
Daniels & Herndon				Donald G. Dukes	9	25	64	8:45 AM	9	25	64	9	30	64	16th Dist, LL 4,43 Daniels & Herndon Subdivision Lots 32-35	S/D	9	513
Daniels & Herndon				W. D. Thompson (Mrs.)	11	12	65	1:30 PM	11	11	65	11	15	65	16th Dist, LL 50	W/D	9	194
Daniels & Herndon				Sam Rice	9	15	70	8:30 AM	9	7	70	9	15	70	16th Dist, LL 50 Herotoma Lot 9, 10 Block X	S/D	11	1

GRANTEE FILING DOCKET AND GENERAL INDEX TO REALTY DEEDS AND MORTGAGES — Echols County, Ga.

REG. U. S. *Chas. M. Cott* County Indexes Since 1888
PAT. OFFICE An Identifying Trade Mark


Locate Family Name by Front Index

COTT FAMILY NAME INDEX NO. 9 © 1949
MADE BY THE COTT INDEX COMPANY, COLUMBUS, OHIO
SOLD BY JIM CLYBURN, INC., TIFTON, GA.

(36)

GRANTEES FAMILY NAMES	GIVEN NAMES ABCDEFGHIJ	GIVEN NAMES KLMNO	GIVEN NAMES PQRSTUVWXYZ	GRANTORS	DATE OF FILING				DATE OF INSTRUMENT			DATE OF RECORD			LOCATION OF PROPERTY OR OTHER DESCRIPTION	KIND OF INST.	BOOK	PAGE
					Month	Day	Year	Hr. M.	Month	Day	Year	Month	Day	Year				
Davis & Company	F. B.			Ida Peterson, etal	1	16	28	9:00 AM	1	14	28	1	26	28	Part of LL 97,98 & all of 87 Lying South of Kelly Branch	T/L	X	60
Davis & Company	F. B.			M. B. Culbreth (Mrs.)					2	4	28	4	12	28	16th Dist, LL 133	T/L	X	79
Davis & Company	F. B.,etal			E. E. Carter	12	29	28	11:00 AM	12	29	28	1	3	29	12th Dist, LL 393 390 A.	T/L	X	27LD
Davis & Company	F. B.			M. T. Carter	1	17	29	6:00 PM	1	17	29	2	14	29	11th Dist, LL 436,437 100 A. in LL 435 16th Dist, LL 5 240 A.	T/L	X	308
Davis & Company	F. B.			E. D. Ritter	3	13	29	10:00 AM	3	11	29	3	19	29	16th Dist, LL 54 1025 Turpentine Cups	T/L	X	343
Davis & Company	F. B.			Anna Clayton	12	24	29	9:00 AM	12	17	29	1	27	30	16th Dist, LL 100	T/L	X	462
Davis & Company	F. B.			Carrie Westberry	12	24	29	9:00 AM	12	19	29	1	27	30	16th Dist, LL 83 Part of Land Lot	T/L	X	463
Davis & Company	F. B.,etal			George Proveau (Mrs.)	12	24	29	9:00 AM	12	21	29	1	27	30	16th Dist, LL 99	T/L	X	464
Davis & Company	F. B.			J. S. Carter	12	31	29	12:00 N	12	31	29	1	28	30	16th Dist, LL 85,86 180 A., 30 A.	T/L	X	468
Davis & Company	F. B.			J. W. Culpepper	1	20	30	9:00 AM	1	8	30	1	28	30	LL 100 & 101	T/L	X	479
Davis & Company	F. B.			J. A. Padgett	1	20	30	9:00 AM	1	14	30	1	28	30	16th Dist, LL 101 & 102	T/L	X	480
Davis & Company	F. B.			J. M. Westberry	1	20	30	9:00 AM	1	14	30	1	28	30	16th Dist, LL 129 & 102	T/L	X	481
Davis & Company	F. B.			H. J. Collier	1	30	30	10:00 AM	1	31	30	2	14	30	16th Dist, LL 54 Part of Land Lot	T/L	X	483
Davis & Company	F. B.			J. C. Padgett					2	18	30	3	12	30	16th Dist, LL 102 135 A.	T/L	X	492

GRANTEE FILING DOCKET AND GENERAL INDEX TO REALTY DEEDS AND MORTGAGES — Echols County, Ga.

REG. U. S. PAT. OFFICE  County Indexes Since 1888
An Identifying Trade Mark

👉 **Locate Family Name by Front Index**

COTT FAMILY NAME INDEX NO. 9 © 1949
MADE BY THE COTT INDEX COMPANY, COLUMBUS, OHIO
SOLD BY JIM CLYBURN, INC., TIFTON, GA.

(37)

GRANTEES FAMILY NAMES	GIVEN NAMES ABCDEFGHIJ	GIVEN NAMES JKLMNO	GIVEN NAMES PQRSTUVWXYZ	GRANTORS	DATE OF FILING				DATE OF INSTRUMENT			DATE OF RECORD			LOCATION OF PROPERTY OR OTHER DESCRIPTION	KIND OF INST.	BOOK	PAGE
					Month	Day	Year	Hr. M.	Month	Day	Year	Month	Day	Year				
Davis & Herrin Co.				Milew E. Cowart (Estate)	1	4	43	12:00 N	12	1	42	1	12	43	11th Dist, LL 429 50 A.	ADM/D	A 1	155
Davis & Herrin Co.				Humble Oil & Refining Co.	7	31	51	10:00 AM	7	10	51	8	3	51	Blanket Release of Oil Lease	Release	A 3	517
Davis & Herrin Co.				McCord Chapel Methodist Epis- copal Church-South(by Trustees)	6	25	59	10:00 AM	12	15	51	6	25	59	11th Dist, LL 430 1 A.	W/D	7	77

GRANTEE FILING DOCKET AND GENERAL INDEX TO REALTY DEEDS AND MORTGAGES — Echols County, Ga.

REG. U. S. PAT. OFFICE *Beaumont* County Indexes Since 1888 An Identifying Trade Mark

👉 **Locate Family Name by Front Index**

COTT FAMILY NAME INDEX NO. 9 © 1949
MADE BY THE COTT INDEX COMPANY, COLUMBUS, OHIO
SOLD BY JIM CLYBURN, INC., TIFTON, GA.

(41)

GRANTEES FAMILY NAMES	GIVEN NAMES ABCDEFGHIH	GIVEN NAMES IJKLMNO	GIVEN NAMES PQRSTUWXYZ	GRANTORS	DATE OF FILING				DATE OF INSTRUMENT			DATE OF RECORD			LOCATION OF PROPERTY OR OTHER DESCRIPTION	KIND OF INST.	BOOK	PAGE
					Month	Day	Year	Hr. M.	Month	Day	Year	Month	Day	Year				
Del-Cook Timber Co.				Ruby Lofton (Mrs.)	4	23	59	12:05 PM	4	23	59	4	28	59	11th Dist, LL 482,485 347 A.	T/L	7	59
Del-Cook Timber Co., Inc.				J. L. Wetherington, Jr.	8	28	59	9:00 AM	8	26	59	8	28	59	13th Dist, LL 463 490 A., etal	T/L	7	117
Del-Cook Timber Co., Inc.				Ferman F. Staten, etal	11	25	59	1:00 PM	11	16	59	11	25	59	Assignment	Assign	7	157
Del-Cook Timber Co., Inc.				J. L. Wetherington	9	30	60	11:00 AM	9	22	60	9	30	60	Extension of Timber Lease	T/L	7	310
Del-Cook Timber Co., Inc.				Sam Staten	2	14	61	1:30 PM	2	6	61	2	14	61	Extension of Timber Lease	AGR	7	384
Del-Cook Timber Co., Inc.				Country Johnston	3	14	66	8:30 AM	3	5	66	3	16	66	13th Dist, LL 536 410 A.	T/L	9	260
Del-Cook Timber Co., Inc.				Addie Strickland (Mrs.)	5	12	66	3:30 PM	5	12	66	5	13	66	16th Dist, LL 4,5 612.27 A.	T/L	9	292
Del-Cook Timber Co., Inc.				Zora Carter (Mrs.)	10	9	67	11:00 AM	10	7	67	10	9	67	16th Dist, LL 83 65 A., etal Timber Contract	T/C	10	18
Del-Cook Timber Co.				Joe Rewis	4	7	71	9:15 AM	4	1	71	4	13	71	13th Dist, LL 69,70,71,78 441 A.	T/C	11	199
Del-Cook Timber Co., Inc.				Plez Register	5	14	71	8:45 AM	5	12	71	5	18	71	13th Dist, LL 78,79 10 A.	T/C	11	246
Del-Cook Timber Co., Inc.				Mary H. Gay	7	7	71		6	30	71	7	12	71	11th Dist, LL 306 45 A., etal	T/C	11	269
Del-Cook Timber Co., Inc.				Y. L. Giddens, etal	7	7	71	12:00 N	6	30	71	7	12	71	11th Dist, LL 306 45 A., etal	T/L	11	270
Del-Cook Timber Co., Inc.				Mamie Daugharty Dickens (Mrs.) etal	9	29	72	9:00 AM	9	28	72	9	29	72	11th Dist, LL 477 100 A.	T/L	12	98
Del-Cook Timber Co., Inc.				George Robert Peterson	2	9	73	11:30 AM	2	9	73	2	9	73	16th Dist, LL 56 60 A., etal Timber Purchase	T/P	12	312
Del-Cook Timber Co.				Lorene C. Carter, etal	3	19	73	10:35 AM	3	7	73	3	19	73	12th Dist, LL 56 171.5 A. Timber Purchase	T/P	13	61
Del-Cook Timber Co.				Minnie Staten Ray	7	24	73		7	19	73	7	25	73	16th Dist, LL 96,97 236 A. Pine Trees. Timber Purchase	T/P	13	266

GRANTEE FILING DOCKET AND GENERAL INDEX TO REALTY DEEDS AND MORTGAGES — Echols County, Ga.

(41)

REG. U. S. PAT. OFFICE *Cott* County Indexes Since 1888
An Identifying Trade Mark

Locate Family Name by Front Index

COTT FAMILY NAME INDEX NO. 8 © 1949
MADE BY THE COTT INDEX COMPANY, COLUMBUS, OHIO
SOLD BY JIM CLYBURN, INC., TIFTON, GA.

GRANTEES FAMILY NAMES	GIVEN NAMES ABCDEFGH	GIVEN NAMES IJKLMNO	GIVEN NAMES PQRSTUVWXYZ	GRANTORS	DATE OF FILING				DATE OF INSTRUMENT			DATE OF RECORD			LOCATION OF PROPERTY OR OTHER DESCRIPTION	KIND OF INST.	BOOK	PAGE
					Month	Day	Year	Hr. M.	Month	Day	Year	Month	Day	Year				
Del-Cook Timber Co., Inc.				Walter J. Staten	10	31	73	10:15 AM	10	30	73	10	31	73	16th Dist, LL 134, 135 490 A. Pine Trees. Timber Purchase	T/P	13	376
Del-Cook Timber Co.				L. T. Raulerson	1	3	74	11:55 AM	12	28	73	1	3	74	13th Dist, LL 68, 69 573 A., etal with plat Timber Contract	T/C	13	428
Del-Cook Timber Co., Inc.				James Calvin Carter II	10	21	80	2:40 PM	10	17	80	10	21	80	16th Dist, LL 145 Timber Purchase	T/P	19	257

GRANTEE FILING DOCKET AND GENERAL INDEX TO REALTY DEEDS AND MORTGAGES — Echols County, Ga.

REG. U. S. PAT. OFFICE *Chas. McCall* County Indexes Since 1888
An Identifying Trade Mark

👉 **Locate Family Name by Front Index**

COTT FAMILY NAME INDEX NO. 9 © 1949
MADE BY THE COTT INDEX COMPANY, COLUMBUS, OHIO
SOLD BY JIM CLYBURN, INC., TIFTON, GA.

(48)

GRANTEES FAMILY NAMES	GIVEN NAMES ABCDEFGHIJ	GIVEN NAMES KLMNO	GIVEN NAMES PQRSTUVWXYZ	GRANTORS	DATE OF FILING				DATE OF INSTRUMENT			DATE OF RECORD			LOCATION OF PROPERTY OR OTHER DESCRIPTION	KIND OF INST.	BOOK	PAGE
					Month	Day	Year	Hr. M.	Month	Day	Year	Month	Day	Year				
Downing Company, Inc.				E. P. Forde					1	5	33	1	10	33	Lease Transfer From Sam Staten	Lease	Y	168
Downing Company, Inc.				E. P. Forde					1	5	33	1	10	33	Lease Transfer from A. Deloach, Sr.	Lease	Y	168
Downing Company, Inc.				E. P. Ford					1	3	33	1	10	33	Lease Transfer W. M. Webb	Lease	Y	169
Downing Company, Inc.				E. P. Ford					1	5	33	1	10	33	Lease Transfer from J. R. Morgan	Lease	Y	169
Downing Company, Inc.,The				Union Turpentine Company	1	29	33	2:00 PM	1	23	33	1	30	33	Lease Transfer from Mary E. Corbett & Mrs. C. L. Dupree			
Downing Company, The				E. P. Ford	3	16	33	2:00 PM	2	24	33	3	16	33	Assignment From J. M. Hunter & Iron Ross	Assign	Y	194
Downing Company				Union Turpentine Company, Inc.	4	18	34	2:00 PM	3	26	34	4	19	34	Assignment of Lease	Assign	Y	333
Downing Company, Inc.				Hayne Booker					2	12	35	2	23	35	Transfer Lease Title Mrs. J. A. Kinsey	Assign	Y	419
Downing Company, Inc.				A. L. Barnhill	3	14	36	2:00 PM	4	12	35	3	19	36	12th & 13th Dist, LL 6,7,66,70 490 A. each & 25 A.	D/S/D	Y	525
Downing Company, Inc.				A. L. Dawsey, etal	10	16	37	11:00 AM			37	10	21	37	12th Dist, LL 77 Town of Haylow Lot 1,4 Block 56 Turpentine Still	M/D	Z	134
Downing Company, Inc.				A. L. Dawsey					11	5	37	11	15	37	Transfer of Assignment by Smith & Carswell	Assign	Z	150
Downing Company				A. L. Dawsey, etal	1	6	38	2:00 PM	12	16	37	1	11	38	Security Deed, Personal Property & Real Property	S/D	Z	170
Downing Company				Hayne Booker	1	25	38	2:00 PM	2	9	35	2	1	38	Supplemental Security Deed, Turp. business located around Lake Park	D/S/D	Z	183
Downing Company, Inc.				J. J. Powell	2	15	39	11:30 AM	2	3	39	2	16	39	Town of Haylow Lot 1,4 Block 56 4 Promissory Notes etal	D/S/D	Z	334
Downing Company, Inc.				J. J. Powell	2		41	4:00 PM	2	3	41	2	10	41	Town of Haylow Lot 1 Block 56,etal	B/S/D	Z	541

GRANTOR FILING DOCKET AND GENERAL INDEX TO REALTY DEEDS AND MORTGAGES — Echols County, Ga.

REG. U. S. PAT. OFFICE *Chas. McCall* County Indexes Since 1888 An Identifying Trade Mark

 **Locate Family Name by Front Index**

COTT FAMILY NAME INDEX NO. 0 © 1949
MADE BY THE COTT INDEX COMPANY, COLUMBUS, OHIO
SOLD BY JIM CLYBURN, INC., TIFTON, GA.

(10)

GRANTORS FAMILY NAMES	GIVEN NAMES ABCDEFGHIJ	GIVEN NAMES KLMNO	GIVEN NAMES PQRSTUVWXYZ	GRANTEES	DATE OF FILING				DATE OF INSTRUMENT			DATE OF RECORD			LOCATION OF PROPERTY OR OTHER DESCRIPTION	KIND OF INST.	BOOK	PAGE
					Month	Day	Year	Hr. M.	Month	Day	Year	Month	Day	Year				
Deboben		Joe R.		Emil Mosbacher	8	28	44	11:00 AM	4	3	44	9	25	44	13th Dist., LL 81, 82, etal 2,750 A.	M/R& R/T	A1	528
Deboben		John R.		Emil Mosbacher	11	20	44	6:00 PM	7	27	44	1	15	45	11th & 12th Dist., LL 216, 217, 1,190.34 A., 3/160 und. int.	Min/D	A2	7
Deboben		John R., etal		North Central Oil Corporation	9	13	68	8:45 AM	7	14	55	9	19	68	Transfer of Mineral Rights	Trans	10	138
Deboben	Genevieve E., etal			North Central Oil Corporation	9	13	68	8:45 AM	7	14	55	9	19	68	Transfer of Mineral Rights	Trans	10	138
Deboben		John R., etal		North Central Oil Corporation	9	19	68	8:40 AM	7	14	55	9	19	68	13th Dist., LL 81, 82, etal 2750 A.	Trans	10	139
Deboben	Genevieve E., etal			North Central Oil Corporation	9	19	68	8:40 AM	7	14	55	9	19	68	13th Dist., LL 81, 82, etal 2750 A.	Trans	10	139

GRANTOR FILING DOCKET AND GENERAL INDEX TO REALTY DEEDS AND MORTGAGES — Echols County, Ga.

REG. U. S. PAT. OFFICE *Beaumont* County Indexes Since 1888 An Identifying Trade Mark

Locate Family Name by Front Index

COTT FAMILY NAME INDEX NO. 0 © 1949
MADE BY THE COTT INDEX COMPANY, COLUMBUS, OHIO
SOLD BY JIM CLYBURN, INC., TIFTON, GA.

(12)

GRANTORS FAMILY NAMES	GIVEN NAMES ABCDEFGHIJ	GIVEN NAMES KLMNO	GIVEN NAMES PQRSTUWXYZ	GRANTEES	DATE OF FILING				DATE OF INSTRUMENT			DATE OF RECORD			LOCATION OF PROPERTY OR OTHER DESCRIPTION	KIND OF INST.	BOOK	PAGE
					Month	Day	Year	Hr. M.	Month	Day	Year	Month	Day	Year				
Dedge	E. C.			Paul C. Dedge	9	9	50	11:00 AM	5	4	50	9	12	50	Town of Haylow L. 2-12, B. 105	W/D	A3	373
Dedge			Paul C.	Vernie J. Griffis	1	9	54	1:30 PM	1	9	54	1	18	54	Town of Haylow L. 2-12, B. 105	W/D	A4	449
Dedge	E. C. (Mrs)			L. T. Raulerson	1	21	57	9:00 AM	11	8	56	1	22	57	12th Dist., LL 77, Town of Haylow L. 2, B. 103	W/D	5	512
Dedge	E. C. (Mrs), etal			P. C. Dedge	4	3	63	8:50 AM	12	5	58	4	3	63	12th Dist., LL 77, 9 A.	W/D	8	205
Dedge			W.L.,etal	P. C. Dedge	4	3	63	8:50 AM	12	5	58	4	3	63	12th Dist., LL 77, 9 A.	W/D	8	205
Dedge		J. A., etal		P. C. Dedge	4	3	63	8:50 AM	12	5	58	4	3	63	12th Dist., LL 77, 9 A.	W/D	8	205
Dedge			Willis,etal	P.C. Dedge	4	3	63	8:50 AM	12	5	58	4	3	63	12th Dist., LL 77, 9 A.	W/D	8	205
Dedge		J. W., etal		P. C. Dedge	4	3	63	8:50 AM	12	5	58	4	3	63	12th Dist., LL 77, 9 A.	W/D	8	205
Dedge			Paul Curtis, ESTATE	Mrs. Nina Corbett Dedge	6	4	63	8:30 AM	4	12	63	6	4	63	12th Dist, LL 77, 9 A Twelve Months Support	Petition & Order	8	231
Dedge	E. C.			J. W. Culpepper	9	17	63	8:45 AM	10	23	34	9	17	63	16th Dist, LL 148, 100 A, et.al.	W/D	8	326

GRANTOR FILING DOCKET AND GENERAL INDEX TO REALTY DEEDS AND MORTGAGES — Echols County, Ga.

REG. U. S. PAT. OFFICE *Chambers* County Indexes Since 1888 An Identifying Trade Mark

Locate Family Name by Front Index

COTT FAMILY NAME INDEX NO. 0 © 1949
MADE BY THE COTT INDEX COMPANY, COLUMBUS, OHIO
SOLD BY JIM CLYBURN, INC., TIFTON, GA.

(14)

GRANTORS FAMILY NAMES	GIVEN NAMES ABCDEFGHIJ	GIVEN NAMES KLMNO	GIVEN NAMES PQRSTUVWXYZ	GRANTEES	DATE OF FILING				DATE OF INSTRUMENT			DATE OF RECORD			LOCATION OF PROPERTY OR OTHER DESCRIPTION	KIND OF INST.	BOOK	PAGE	
					Month	Day	Year	Hr. M.	Month	Day	Year	Month	Day	Year					
Defreese				Lella Bennett (Mrs), etal	Bennie G. Bennett	11	18	52	10:00 AM	11	17	52	11	18	52	13th Dist., LL 69, 70, 36 A.	W/D	A4	84
Defreese				Lella Bennett (Mrs)	Noah Bennett, Jr.	11	18	52	11:00 AM	11	18	52	11	18	52	13th Dist., LL 69, 70, 108 A.	W/D	A4	85
Defreese				Lella Bennett (Mrs)	Bennie G. Bennett	5	26	53	5:00 PM	5	21	53	5	27	53	13th Dist., LL 69, 70, 34 A.	W/D	A4	230
Defreese				Lella Bennett (Mrs)	N. L. Bennett, Jr.	12	15	53	1:00 PM	5	26	53	12	15	53	13th Dist., LL 69, 70, 2 A.	W/D	A4	380
Defreese					W. J. Bennie G. Bennett	6	30	54	3:00 PM	6	30	54	7	1	54	12th Dist., LL 77, Town of Haylow L # 1-4, B. 104	W/D	A4	522

GRANTOR FILING DOCKET AND GENERAL INDEX TO REALTY DEEDS AND MORTGAGES — Echols County, Ga.

REG. U. S. PAT. OFFICE *Chambers* County Indexes Since 1888 An Identifying Trade Mark

Locate Family Name by Front Index

COTT FAMILY NAME INDEX NO. 0 © 1949
MADE BY THE COTT INDEX COMPANY, COLUMBUS, OHIO
SOLD BY JIM CLYBURN, INC., TIFTON, GA.

(15)

GRANTORS FAMILY NAMES	GIVEN NAMES ABCDEFGHIJ	GIVEN NAMES KLMNO	GIVEN NAMES PQRSTUVWXYZ	GRANTEES	DATE OF FILING				DATE OF INSTRUMENT				DATE OF RECORD				LOCATION OF PROPERTY OR OTHER DESCRIPTION	KIND OF INST.	BOOK	PAGE
					Month	Day	Year	Hr. M.	Month	Day	Year	Month	Day	Year						
DeLoach	G. D.			Peninsular Naval Stores Company	12	13	28	4:00 PM	1	6	29	3	5	29	16th Dist., LL 187, 188, 45, etal, 3,255 A.	M/D	X	327		
DeLoach	G. D. (Mrs)			Herrin and Davis	3	3	30	3:00 PM	2	15	30	3	12	30	11th Dist., LL 303, 60 A.	W/D	X	496		
DeLoach	G. D.			Sam Staten, etal	9	30	30	9:00 AM	9	29	30	10	16	30	Town of Statenville L. 1, B. I	W/D	X	547		
DeLoach	A., Sr.			Staten and DeLoach	2	7	31	3:00 PM	2	7	31	2	19	31	16th Dist., LL 186, 187, 75 A.	M/D	X	589		
DeLoach		John, Sr.		Marshall DeLoach	4	23	31	12:00 N	4	23	31	5	12	31	16th Dist., LL 50	W/D	Y	19		
DeLoach		J. D.		Gertrude Register	4	24	31	11:00 AM	4	21	31	5	12	31	16th Dist., LL 50	W/D	Y	20		
DeLoach		Johny, Jr., etal		G. D. DeLoach	6	27	32	4:00 PM	6	27	32	7	14	32	Town of Statenville L. 2, B. F.	QCD	Y	119		
DeLoach	G. D.			L. M. Henderson	8	20	32	10:00 AM	9	1	24	9	2	32	16th Dist., LL 51	W/D	Y	125		
DeLoach		Johnny, Jr.		H. H. Wester	12	3	32	3:00 PM	9	29	32	12	5	32	16th Dist., LL 50, Town of Statenville L. 1-3, B. H	W/D	Y	139		
DeLoach	A., Sr.			E. P. Ford	12	16	32	1:00 PM	12	16	32	12	19	32	16th Dist., LL 186, 75 A.	T/L	Y	150		
DeLoach		James		L. M. Howell	2	6	33	2:00 PM	2	4	33	2	7	33	11th Dist., LL 400, 25 A.	W/D	Y	174		
DeLoach		Johnny		Corbett and Wetherington					2	7	33	2	20	33	16th Dist., LL 89, Part of lot	T/L	Y	183		
DeLoach		J. D.		H. Langdale, etal	5	12	33	2:00 PM	5	2	33	5	12	33	12th Dist., LL 64, 65, 86 1/2 A.	T/L	Y	201		
DeLoach		Marshall		John DeLoach, Sr.	7	7	33	9:30 AM	5	20	33	7	7	33	16th Dist., LL 50	W/D	Y	217		
DeLoach		John, Sr.		Horace DeLoach	8	3	34	9:00 AM	7	31	34	8	3	34	16th Dist., LL 50, 12 A.	W/D	Y	381		
DeLoach	G. D.			Charlie Henderson	1	23	36	2:00 PM	1	22	36	1	25	36	16th Dist., LL 50, 40 A. Bond for Title	B/T	Y	507		

GRANTOR FILING DOCKET AND GENERAL INDEX TO REALTY DEEDS AND MORTGAGES — Echols County, Ga.

(15)

REG. U. S. PAT OFFICE *Chas. McCott* County Indexes Since 1888 An Identifying Trade Mark

Locate Family Name by Front Index

COTT FAMILY NAME INDEX NO. 0 © 1949
MADE BY THE COTT INDEX COMPANY, COLUMBUS, OHIO
SOLD BY JIM CLYBURN, INC., TIFTON, GA.

GRANTORS FAMILY NAMES	GIVEN NAMES ABCDEFGH	GIVEN NAMES IJKLMNO	GIVEN NAMES PQRSTUVWXYZ	GRANTEES	DATE OF FILING				DATE OF INSTRUMENT			DATE OF RECORD			LOCATION OF PROPERTY OR OTHER DESCRIPTION	KIND OF INST.	BOOK	PAGE
					Month	Day	Year	Hr. M.	Month	Day	Year	Month	Day	Year				
Deloach	General			Peninsular Naval Stores Company	2	5	36	2:00 PM	2	1	36	2	13	36	16th Dist., LL 48, 49, 270 A. 5 Promissory notes	M/D	Y	511
Deloach	G. D., etal			Bettie Moore	3	14	36	11:00 AM	3	14	36	3	14	36	16th Dist., LL 50, 1/2 A.	W/D	Y	525
Deloach	G. D.			Fannie Deloach Staten	6	18	36	10:00 AM	6	2	35	6	18	36	16th Dist., LL 50, Town of Statenville L. 2, B. F	W/D	Y	540
Deloach	A. (Mrs)			J. M. Hunter	11	6	36	5:00 PM	11	3	36	11	7	36	16th Dist., LL 186, 75 A. Sheriff's Sale	S/D	Y	565
Deloach	Abram			Eck Deloach, Jr.	2	17	37	10:00 AM	3	5	34	2	18	37	16th Dist., LL 186, 75 A.	W/D	Z	3
Deloach	Horace			J. O.	3	20	37	9:30 AM	3	20	37	3	20	37	16th Dist., LL 50, Town of Statenville	W/D	Z	21
Deloach	G. D.			South Georgia Grocery Company	4	2	37	5:00 PM	3	29	37	4	6	37	Town of Statenville, L. 2, B.	B M/D	Z	29
Deloach	G. D., etal			State Aid Road System	4	10	37	10:00 AM	4	2	37	5	5	37	Right-of-way project #1068B	R/WD	Z	56
Deloach	G. D.			Charlie Henderson	12	27	37	12:00 N	12	27	37	12	28	37	16th Dist., LL 50, 40 A.	W/D	Z	161
Deloach	Horace			Zillie Spellers	1	25	38	2:00 PM	1	22	38	1	25	38	16th Dist., LL 50, 1/4 A.	W/D	Z	182
Deloach	Horace			David Spellers	1	25	38	2:00 PM	1	22	38	1	25	38	16th Dist., LL 50, 1/4 A.	W/D	Z	183
Deloach	Eula			Perlie Williams	2	24	38	9:00 AM	1	31	38	2	24	38	13th Dist., LL 69, 100 A.	W/D	Z	209
Deloach	G. D.			Walter Deloach	11	2	38	2:45 PM	11	2	38	11	3	38	16th Dist., LL 50, "Margaret Colson Place"	W/D	Z	299
Deloach		Johnny, Jr.		Ferman Henderson	5	15	39	10:00 AM	11	3	37	5	15	39	16th Dist., LL 50, 1/4 A.	W/D	Z	347
Deloach	G. D.			J. H. Corbett	12	19	39	6:00 PM	12	18	39	12	20	39	16th Dist., LL 187, 188, etal 805 A., 2/3 undivided int.	W/D	Z	420
Deloach	G. D. & Lillie			J. A. Corbett	12	19	39	6:00 PM	12	19	39	12	20	39	16th Dist., LL 48, 49, 270 A., etal	M/D	Z	423

GRANTOR FILING DOCKET AND GENERAL INDEX TO REALTY DEEDS AND MORTGAGES — Echols County, Ga.

REG. U. S. PAT. OFFICE *Chas. McCall* County Indexes Since 1888 An Identifying Trade Mark

👉 **Locate Family Name by Front Index**

COTT FAMILY NAME INDEX NO. 8 © 1949
MADE BY THE COTT INDEX COMPANY, COLUMBUS, OHIO
SOLD BY JIM CLEBURN, INC., TIFTON, GA.

(15)

GRANTORS FAMILY NAMES	GIVEN NAMES ABCDEFGHIJ	GIVEN NAMES KLMNO	GIVEN NAMES PQRSTUWXYZ	GRANTEES	DATE OF FILING				DATE OF INSTRUMENT				DATE OF RECORD				LOCATION OF PROPERTY OR OTHER DESCRIPTION	KIND OF INST.	BOOK	PAGE
					Month	Day	Year	Hr. M.	Month	Day	Year	Month	Day	Year						
DeLoach	G. D.			J. A. Corbett	10	9	41	9:00 AM	10	8	41	10	9	41	16th Dist., LL 187, 188, 805 A. LL 182, 490 A., etal	M/D	A1	9		
DeLoach	G. D., etal			Echols County Commissioners	10	5	42	5:00 PM	10	5	42	10	6	42	16th Dist., LL 50, Town of Statenville, L. 2, B. B	Lease	A1	108		
DeLoach			Sarah Watson(Mrs)	W. H. Allen (Mrs), etal	3	6	43	10:00 AM	3	5	43	3	10	43	11th Dist., LL 491, 1/4 int. Town of Mayday	W/D	A1	180		
DeLoach			Sarah,etal	H. Langdale	3	6	43	10:00 AM	3	5	43	3	10	43	11th Dist., LL 491, Town of Mayday, L. 4, 6, 8, B. 1 Etal	W/D	A1	181		
DeLoach	G. D.			Ferman Staten, etal	8	23	43	11:30 AM	9	16	42	8	24	43	16th Dist., LL 51, 52, 100 A, etal	W/D	A1	222		
DeLoach		Jim		John D. Spivey	3	20	44	3:00 PM	3	1	43	3	20	44	11th Dist., LL 477, 444, 50 A.	W/D	A1	297		
DeLoach			Rette(Mrs)	Ida Bennett (Mrs)	4	25	44	11:00 AM	2	24	37	4	25	44	16th Dist., LL 186, Right and Interest	Rt/ Int	A1	386		
DeLoach	G. D. & Lily			Fred E. West	5	2	44	10:00 AM	12	3	43	6	29	44	16th Dist., LL 48, 49, 270 A, etal	O/G/ M/L	A1	405		
DeLoach	G. D., etal			Sidney A. Stubbs	5	2	44	10:00 AM	12	27	43	7	5	44	11th Dist., LL 483, 541.43 A, etal	O/G/ M/L	A1	475		
DeLoach			Walter,etal	Sidney A. Stubbs	5	2	44	10:00 AM	12	27	43	7	5	44	11th Dist., LL 483, 541.43 A, etal	O/G/ M/L	A1	475		
DeLoach		J. D.		Charles E. Stewart	6	25	45	10:30 AM	5	5	45	6	25	45	12th Dist., LL 64, 20 A.	T/L	A2	256		
DeLoach	Eck, Jr.			Ferman F. Staten	6	25	45	12:00 N	5	25	45	6	26	45	16th Dist., LL 186, 75 A.	QCD	A2	257		
DeLoach	D. J.			T. C. Chambers	3	9	46	12:00 N	3	7	46	4	8	46	Town of Haylow L 1-5, B. 84	W/D	A2	430		
DeLoach	Daniel J.			Empire Banking Company of Homerville	3	16	46	10:00 AM	3	8	46	4	10	46	12th Dist., LL 64, 20 A., Town of Fruitland L. 1-3	M/D	A2	430		
DeLoach	G. D.			Hercules Powder Company	4	4	46	6:00 PM	3	30	46	4	15	46	16th Dist., LL 48, 49, etal 270 A.	W/R	A2	435		
DeLoach			Walter	Hercules Powder Company	8	9	46	9:00 AM	7	1	46	8	14	46	11th Dist., LL 483, 485, 551.43 A.	W/R	A2	478		

GRANTOR FILING DOCKET AND GENERAL INDEX TO REALTY DEEDS AND MORTGAGES — Echols County, Ga.

(15)

REG. U. S. PAT. OFFICE *Chambers* County Indexes Since 1888 An Identifying Trade Mark

Locate Family Name by Front Index

COTT FAMILY NAME INDEX NO. 0 © 1949
MADE BY THE COTT INDEX COMPANY, COLUMBUS, OHIO
SOLD BY JIM CLYBURN, INC., TIFTON, GA.

GRANTORS FAMILY NAMES	GIVEN NAMES ABCDEFGHIJ	GIVEN NAMES KLMNO	GIVEN NAMES PQRSTUWXYZ	GRANTEES	DATE OF FILING				DATE OF INSTRUMENT			DATE OF RECORD			LOCATION OF PROPERTY OR OTHER DESCRIPTION	KIND OF INST.	BOOK	PAGE
					Month	Day	Year	Hr. M.	Month	Day	Year	Month	Day	Year				
Deloach	G. D.			W. M. Smith	4	29	47	11:00 AM	4	15	47	5	6	47	16th Dist., LL 50	W/D	A2	559
Deloach		Jim		L. B. Davis	10	3	47	10:15 AM	10	1	47	10	3	47	11th Dist., LL 478, 477, 444, 100 A.	W/D	A2	595
Deloach		John D., Sr.		J. O. Sauls	1	9	48	12:00 N	5	4	47	1	9	48	16th Dist., LL 50, 1/2 A.	W/D	A3	41
Deloach	E. K.			Orval E. Sowell	1	12	48	10:00 AM	1	6	48	1	12	48	11th Dist., LL 430, 1 3/4 A. Town of Howell	W/D	A3	43
Deloach		J. D., Sr.		Eliza Collier (Mrs)	1	26	48	12:00 N	1	26	48	2	3	48	16th Dist., LL 50 near the Church of the New Born	W/D	A3	47
Deloach		John D., Sr.		Gertrude Register	1	26	48	10:00 AM	12	17	45	2	3	48	16th Dist., LL 50, A parcel of Land near church property	W/D	A3	47
Deloach		John, Sr.		Eliza Maine Collier(Mrs)	2	17	48	10:00 AM	2	17	48	2	24	48	16th Dist., LL 50, A parcel of land 35 yds X 18 yds	W/D	A3	56
Deloach	D. J.			L. T. Raulerson	2	23	48	3:30 PM	2	23	48	2	23	48	Town of Haylow L. 1-5, B. 84	W/D	A3	55
Deloach			Wealthy (Mrs)etal	Daniel J. Deloach	8	23	48	12:00 N	7	31	48	8	28	48	12th Dist., LL 64, 20 A.	W/D	A3	104
Deloach		J. D., etal		Daniel J. Deloach	8	23	48	12:00 N	7	31	48	8	28	48	12th Dist., LL 64, 20 A.	W/D	A3	104
Deloach		Mack, etal		Daniel J. Deloach	8	23	48	12:00 N	7	31	48	8	28	48	12th Dist., LL 64, 20 A.	W/D	A3	104
Deloach	Daniel J.			H. Langdale	8	23	48	6:00 PM	8	21	48	8	30	48	12th Dist., LL 64, 40.08 A., etal	M/D	A3	106
Deloach	G. D.			State Highway Board of Georgia	10	11	48	10:00 AM	3	25	48	11	4	48	Project #1646-A	R/WD	A3	189
Deloach	G. D.			State Highway Board of Georgia	10	11	48	10:00 AM	3	25	48	3	25	48	Project #1646-A	R/WD	A3	193
Deloach	G. D.			State Highway Board of Georgia	10	11	48	10:00 AM	3	25	48	11	4	48	Project #1646-A	R/WD	A3	193
Deloach	G. D.			State Highway Board of Georgia	10	11	48	10:00 AM	3	22	48	11	4	48	Project #1646-A	R/WD	A3	197

GRANTOR FILING DOCKET AND GENERAL INDEX TO REALTY DEEDS AND MORTGAGES — Echols County, Ga.

REG. U. S. PAT. OFFICE *Beaumont* County Indexes Since 1888 An Identifying Trade Mark

👉 **Locate Family Name by Front Index**

COTT FAMILY NAME INDEX NO. 0 © 1949
MADE BY THE COTT INDEX COMPANY, COLUMBUS, OHIO
SOLD BY JIM CLYBURN, INC., TIFTON, GA.

(15)

GRANTORS FAMILY NAMES	GIVEN NAMES ABCDEFGHIJ	GIVEN NAMES KLMNO	GIVEN NAMES PQRSTUVWXYZ	GRANTEES	DATE OF FILING				DATE OF INSTRUMENT			DATE OF RECORD			LOCATION OF PROPERTY OR OTHER DESCRIPTION	KIND OF INST.	BOOK	PAGE
					Month	Day	Year	Hr. M.	Month	Day	Year	Month	Day	Year				
DeLoach	Horace, etal			B. D. Guest (Mrs)	10	21	48	11:00 AM	10	21	48	10	23	48	16th Dist., LL 50, 50 yds Sq.	W/D	A3	176
DeLoach		John, Sr.		B. D. Guest (Mrs)	10	21	48	11:00 AM	10	21	48	10	23	48	16th Dist., LL 50, 50 yds Sq.	W/D	A3	176
DeLoach	Horace			Ferman F. Staten	1	8	49	1:00 PM	1	3	49	1	18	49	16th Dist., LL 50, 4 1/2 A.	W/D	A3	236
DeLoach	G. D.			A. V. Parrish	5	18	49	5:00 PM	5	16	49	5	18	49	16th Dist., LL 51, 1/2 A.	QCD	A3	285
DeLoach	G. D.			Q. Petty	5	19	49	2:00 PM	4	19	49	5	26	49	16th Dist., LL 50, 53 yd x 27 yd	W/D	A3	286
DeLoach	D. J.			Empire Banking Company of Homerville	7	5	49	10:00 AM	7	1	49	7	7	49	LL 64, 65, 106 A.	M/D	A3	293
DeLoach	G. D.			John Kimbrough	9	14	50	10:00 AM	9	13	50	9	21	50	16th Dist., LL 42, 245 A.	T/L	A3	379
DeLoach		Johnny, Jr.		Johnny DeLoach, Jr.(Mrs)	9	28	50	1:00 PM	9	28	50	9	30	50	16th Dist., LL 50, 2 A.	W/D	A3	384
DeLoach	General, etal			John Kimbrough					9	4	50	11	7	50	16th Dist., LL 483, 484, 541.43 A. with Assignment	T/L	A3	402
DeLoach			Walter, etal	John Kimbrough					9	4	50	11	7	50	16th Dist., LL 483, 484, 541.43 A. with Assignment	T/L	A3	402
DeLoach	Horace			J. W. DeLoach	4	6	51	6:00 PM	4	6	51	4	9	51	16th Dist., LL 50, 1/4 A.	W/D	A3	484
DeLoach	D. J.			L. T. Raulerson	8	23	51	1:30 PM	8	15	51	8	28	51	12th Dist., LL 64, 17.73 A., etal	M/D	A3	556
DeLoach	Horace, etal			Ferman Staten	9	22	51	10:00 AM	9	22	51	9	24	51	16th Dist., LL 50, 12 A.	W/D	A3	563
DeLoach		J. D., etal		Ferman Staten	9	22	51	10:00 AM	9	22	51	9	24	51	16th Dist., LL 50, 12 A.	W/D	A3	563
DeLoach	Frank			Ferman F. Staten	11	19	51	10:00 AM	11	12	51	11	20	51	16th Dist., LL 51, 1/4 A.	M/D	A3	586
DeLoach	Frank			Ferman Staten	12	10	51	10:00 AM	12	17	51	1	10	52	16th Dist., LL 51, 1/4 A.	W/D	A4	15

GRANTOR FILING DOCKET AND GENERAL INDEX TO REALTY DEEDS AND MORTGAGES — Echols County, Ga.

(15)

REG. U. S. PAT. OFFICE *Chas. McColl* County Indexes Since 1888 An Identifying Trade Mark

Locate Family Name by Front Index

COTT FAMILY NAME INDEX NO. 0 © 1999
MADE BY THE COTT INDEX COMPANY, COLUMBUS, OHIO
SOLD BY JIM CLYBURN, INC., TIFTON, GA.

GRANTORS FAMILY NAMES	GIVEN NAMES ABCDEFGH	GIVEN NAMES IJKLMNO	GIVEN NAMES PQRSTUVWXYZ	GRANTEES	DATE OF FILING				DATE OF INSTRUMENT			DATE OF RECORD			LOCATION OF PROPERTY OR OTHER DESCRIPTION	KIND OF INST.	BOOK	PAGE
					Month	Day	Year	Hr. M.	Month	Day	Year	Month	Day	Year				
Deloach		John		Horace Deloach	4	15	52	10:00 AM	10	6	51	4	18	52	16th Dist., LL 50, 4 1/2 A.	W/D	A4	45
Deloach	Horace			Ferman F. Staten	4	15	52	10:00 AM	10	6	51	4	18	52	16th Dist., LL 50, 4 1/2 A.	QCD	A4	46
Deloach	G. D.			Echols County Board of Education	9	23	52	10:00 AM	9	1	52	9	23	52	16th Dist., LL 50, 3.46 A.	W/D	A4	67
Deloach	G. D.			Echols County Board of Education	9	23	52	10:00 AM	8	20	52	9	23	52	16th Dist., LL 50, 3.46 A.	Plat	A4	67
Deloach		John		F. M. White	5	19	53	8:30 AM	10	12	05	5	19	53	11th D ¹ st., LL 347	W/D	A4	229
Deloach		John		State Highway Department of Georgia	8	12	53	11:00 AM	5	14	53	8	13	53	Project #SP1737	R/WD	A4	344
Deloach	E. K.			State Highway Department of Georgia	8	12	53	11:00 AM	5	14	53	8	13	53	Project #SP1737	R/WD	A4	352
Deloach		J. D.		L. T. Raulerson	8	15	53	12:45 PM	8	15	53	8	19	53	12th Dist., LL 64, Town of Fruitland, L. 1, 17 A. etal	M/D	A4	359
Deloach	E. K.			Echols County	10	28	53	9:00 AM	9	2	53	11	2	53	11th Dist., LL 430, Project #PR1681-B	R/WD	A4	402
Deloach	General			Georgia State Highway Department	8	25	54	1:00 PM	6	28	54	8	28	54	Project #SP1304	R/WD	A4	554
Deloach		J. D.		Charles F. Stewart	6	21	55	11:00 AM	6	20	55	6	28	55	12th Dist., LL 64, 40.08 A., Town of Fruitland L. 1,2,etal	S/D	5	164
Deloach		Jim		John J. Spivey	3	10	56	9:00 AM	3	5	56	3	10	56	11th Dist., LL 430, Town of Howell L. 1 & 2	W/D	5	323
Deloach			R. S.	J. C. Parrish	10	25	56	4:00 PM	10	19	56	10	29	56	Transfer of Note	Assign	5	471
Deloach	G. D., etal			Wells Lumber Company, etal	1	2	57	11:00 AM	1	2	57	1	2	57	11th Dist., LL 482, 484, 529	T/L	5	492
Deloach			Walter, etal	Wells Lumber Company, etal	1	2	57	11:00 AM	1	2	57	1	2	57	11th Dist., LL 482, 484, 529	T/L	5	492
Deloach	Daniel J.			L. T. Raulerson	1	21	57	9:00 AM	12	17	56	1	22	57	12th Dist., LL 64, 20 A., Town of Fruitland, L. 1,2,3	S/D	5	511

GRANTOR FILING DOCKET AND GENERAL INDEX TO REALTY DEEDS AND MORTGAGES — Echols County, Ga.

REG. U. S. PAT. OFFICE *Chambers* County Indexes Since 1888 An Identifying Trade Mark

👉 **Locate Family Name by Front Index**

COTT FAMILY NAME INDEX NO. 0 © 1949
MADE BY THE COTT INDEX COMPANY, COLUMBUS, OHIO
SOLD BY JIM CLYBURN, INC., TIFTON, GA.

GRANTORS FAMILY NAMES	GIVEN NAMES ABCDEFGHIJ	GIVEN NAMES JKLMNOPQ	GIVEN NAMES RSTUVWXYZ	GRANTEES	DATE OF FILING				DATE OF INSTRUMENT			DATE OF RECORD			LOCATION OF PROPERTY OR OTHER DESCRIPTION	KIND OF INST.	BOOK	PAGE
					Month	Day	Year	Hr. M.	Month	Day	Year	Month	Day	Year				
DeLoach			Walter	Georgia Power Company	4	12	57	10:00 AM	3	27	57	4	17	57	16th Dist., LL 50	Ease	6	45
DeLoach	Horace, etal			J. W. Pafford	6	6	57	9:00 AM	4	11	57	6	10	57	Transfer of Lease	L/A	6	265
DeLoach	E. K.			Ruth Stewart	9	3	57	9:00 AM	9	11	54	9	3	57	11th Dist., Bound on E. by Ruth Stewart, N. by Hwy, 187etal	W/D	6	317
DeLoach	E. K. (Estate), etal			L. S. Davis	9	23	57	9:00 AM	8	27	57	9	23	57	Town of Howell Bound on North by Howell-Valdosta Hwy	W/D	6	328
DeLoach			Walter	Echols County	11	11	57	9:00 AM	8	14	57	11	12	57	Project #PR2774	R/WD	6	373
DeLoach	Daniel J.			D. B. Daniels, etal	12	2	57	12:00 N	11	26	57	12	4	57	12th Dist., LL 65, 20 A., Town of Fruitland L. 1, 2, 3	W/D	6	386
DeLoach	G. D.			Lewis Lumber Company	1	27	58	9:00 AM	1	15	58	1	28	58	16th Dist., LL 45, 48, 49	T/L	6	420
DeLoach	Daniel J.			Hercules Powder Company	3	21	58	9:00 AM	3	6	58	3	24	58	12th Dist., LL 84, 40 A., LL 55, 65 A.	Agr	6	445
DeLoach	G. D.			Georgia Power Company	9	19	58	9:00 AM	9	11	58	9	22	58	Tarver-Statenville 44 K. V. Lines	R/W Ease	6	506
DeLoach	G. D.			Georgia Power Company	9	19	58	9:00 AM	9	11	58	9	22	58	Tarver-Statenville 44 K. V. Lines	R/W Ease	6	508
DeLoach	Frank			Ferman F. Staten	12	15	58	3:30 PM	12	15	58	12	16	58	16th Dist., LL 51, 1/4 A.	M/D	6	570
DeLoach	D. J.			H. C. Snow, etal	2	16	59	11:00 AM	2	14	59	2	16	59	12th Dist., LL 77, 5 A., Town of Haylow	M/D	7	26
DeLoach	D. J.			Hercules Powder Company	2	20	59	9:00 AM	1	29	59	2	24	59	16th Dist., LL 43, 1 A. Daniels & Herndon Sub. L. 4, Etal	Agr	7	29
DeLoach	Horace			Ferman Staten	3	31	59	11:00 AM	3	31	59	4	6	59	16th Dist., LL 50, 1 A.	W/D	7	43
DeLoach	Horace			Stewart & Sons, Inc.	4	7	59	10:00 AM	4	7	59	4	7	59	16th Dist., LL 50, 1/4 A.	M/D	7	45
DeLoach	D. J.			W. E. (Winston) Howell	8	26	59	9:00 AM	7	30	59	8	26	59	12th Dist., LL 77, 5 A., Town of Haylow	W/D	7	115

GRANTOR FILING DOCKET AND GENERAL INDEX TO REALTY DEEDS AND MORTGAGES — Echols County, Ga.

(15)

REG. U. S. PAT. OFFICE *Chambers* County Indexes Since 1868 An Identifying Trade Mark

👉 **Locate Family Name by Front Index**

COTT FAMILY NAME INDEX NO. 8 © 1949
MADE BY THE COTT INDEX COMPANY, COLUMBUS, OHIO
SOLD BY JIM CLYBURN, INC., TIFTON, GA.

GRANTORS FAMILY NAMES	GIVEN NAMES ABCDEFGH	GIVEN NAMES IJKLMNO	GIVEN NAMES PQRSTUVWXYZ	GRANTEES	DATE OF FILING				DATE OF INSTRUMENT			DATE OF RECORD			LOCATION OF PROPERTY OR OTHER DESCRIPTION	KIND OF INST.	BOOK	PAGE
					Month	Day	Year	Hr. M.	Month	Day	Year	Month	Day	Year				
Deloach			Sudie,etal	Jim Walter's Corporation	1	21	60	8:30 AM	12	29	59	1	21	60	LL 50	D/S/D	7	214
Deloach		Marshall,etal		Jim Walter's Corporation	1	21	60	8:30 AM	12	29	59	1	21	60	LL 50	D/S/D	7	214
Deloach	Daniel			D. B. Daniels, etal	3	25	60	11:45 AM	3	21	60	3	25	60	LL 65, Town of Fruitland	W/D	7	237
Deloach	Horace			Georgia Power Company	5	10	60	9:30 AM			60	5	10	60	16th Dist., LL 51, Right-of-way for lines etc.	R/W Ease	7	246
Deloach			Sudie(Mrs)	Foch Staten	5	25	60	10:00 AM	5	3	60	5	25	60	16th Dist., LL 50	W/D	7	248
Deloach		J. W.		Bill Hunter, etal	7	27	60	6:30 PM	7	27	60	7	28	60	16th Dist., LL 50, 1/4 A.	W/D	7	268
Deloach		J. W.		Modern Homes Construction Company	8	18	60	11:00 AM	8	12	60	8	18	60	16th Dist., LL 50, 2 A.	S/D	7	275
Deloach	Dan J.			R. L. Hale	1	9	61	10:30 AM	1	6	61	1	9	61	16th Dist., LL 43, Northtown Add. L. 3, B. P	W/D	7	351
Deloach	E. K.			Georgia Power and Light Company	2	7	61	2:30 PM	2	19	37	2	10	61	Right-of-way for lines etc.	R/W Ease	7	393
Deloach	E. K.			Georgia Power and Light Company	2	7	61	2:30 PM	3	2	37	2	7	61	Right-of-way for lines etc.	R/W Ease	7	393
Deloach		James		Georgia Power and Light Company	2	7	61	2:30 PM	5	25	45	2	10	61	Right-of-way for lines etc.	R/W Ease	7	393
Deloach	G. D.			Producers Timber Service	4	27	61	1:30 PM	4	27	61	4	27	61	11th Dist., LL 529, 75 A.	T/L	7	441
Deloach	G. D.			Echols County	7	3	61	10:45 AM	7	2	61	7	6	61	Drive-way to school	QCD	7	461
Deloach	G. D.			Echols County	7	3	61	10:45 AM	6	30	61	7	6	61	Right-of-way for Holiness Church of Christ Road	R/WD	7	464
Deloach			Walter	Echols County	11	6	61	9:15 AM	8	14	61	11	15	61	Project #PR4200	R/WD	7	528
Deloach	G. D.			Walter Deloach	12	28	61	9:45 AM	12	28	61	12	28	61	16th Dist., LL 44, 48, 49, 1075 A.	W/D	7	575

GRANTOR FILING DOCKET AND GENERAL INDEX TO REALTY DEEDS AND MORTGAGES — Echols County, Ga.

REG. U. S. PAT. OFFICE *Chas. McCall* County Indexes Since 1889 An Identifying Trade Mark

Locate Family Name by Front Index

COTT FAMILY NAME INDEX NO. 0 © 1949
MADE BY THE COTT INDEX COMPANY, COLUMBUS, OHIO
SOLD BY JIM CLYBURN, INC., TIFTON, GA.

(15)

GRANTORS FAMILY NAMES	GIVEN NAMES ABCDEFGHIJ	GIVEN NAMES KLMNO	GIVEN NAMES PQRSTUWXYZ	GRANTEES	DATE OF FILING				DATE OF INSTRUMENT			DATE OF RECORD			LOCATION OF PROPERTY OR OTHER DESCRIPTION	KIND OF INST.	BOOK	PAGE
					Month	Day	Year	Hr. M.	Month	Day	Year	Month	Day	Year				
DeLoach	G. D.			Walter DeLoach	12	28	61	9:45 AM	12	28	61	12	28	61	16th Dist., LL 44, 48, 49, 1075 A.	W/D	7	575
DeLoach	G. D.			Fannie DeLoach Staten	1	5	62	1:30 PM	1	5	62	1	8	62	16th Dist., LL 50, 58 A.	W/D	7	578
DeLoach	G. D.			Fannie D. Staten	1	5	62	1:30 PM	1	5	62	1	8	62	Town of Statenville L. 2, B.	B W/D	7	579
DeLoach	G. D.			Fannie D. Staten	1	5	62	1:30 PM	1	5	62	1	8	62	Town of Statenville L. 2, B.	B W/D	7	579
DeLoach	Gladys Rewis			Will Rewis (Heirs)	3	12	62	8:30 AM				3	14	62	17 A., Concerning sale of land	Affid	8	33
DeLoach	Horace			James Columbus	7	2	62	2:25 PM	5	25	62	7	3	62	16th Dist., LL 51, 1/4 A.	W/D	8	69
DeLoach		J. W.		Modern Homes Construction Company	4	3	63	10:50 AM	3	27	63	4	4	63	16th Dist., LL 50, 2 A.	W/D	8	206
DeLoach	Dan J. & Gladys Rewis (Mrs)			Naval Stores Suppliers, Incorporated	4	23	63	8:30 AM	4	22	63	4	23	63	13th Dist., LL 80, 245 A., etal	L/D	8	211
DeLoach		J. W.		S. J. Brown, etal	12	1	63	2:10 PM	11	25	63	12	3	62	16th Dist., LL 50, 1 A.	W/D	8	351
DeLoach	D. J.			G. C. Everett, etal	5	8	64	11:50 AM	5	7	64	5	12	64	16th Dist., LL 43, Northtown Add. L. 4,5,9,10, B. P	W/D	8	446
DeLoach	D. J.			G. C. Everett, etal	6	22	64	3:30 PM	6	18	64	6	24	64	16th Dist., LL 43, Northtown Add. L. 4,5,9,10, B. P	W/D	8	458
DeLoach	D. J. & Gladys Rewis (Mrs)			John Rewis	9	14	64	11:30 AM	9	14	64	9	18	64	13th Dist., LL 80, 245 A, etal	S/D	8	486
DeLoach			Walter	D. B. Daniels	6	16	65	1:45 PM	10	27	64	6	17	65	"Gaddis Land"	L/A	9	76
DeLoach			Walter	American Telephone and Telegraph Company, The	1	18	66	8:45 AM	11	12	65	1	18	66	Right-of-way to cables etc.	R/W Ease	9	227
DeLoach	G. D.			American Telephone and Telegraph Company, The	1	18	66	8:45 AM	11	12	65	1	19	66	Right-of-way to cables etc.	R/W Ease	9	228
DeLoach			Walter	American Telephone and Telegraph Company, The	3	7	66	8:35 AM	1	21	66	3	8	66	Right-of-way to cables etc.	R/W Ease	9	258

GRANTOR FILING DOCKET AND GENERAL INDEX TO REALTY DEEDS AND MORTGAGES — Echols County, Ga.

(15)

REG. U. S. PAT. OFFICE *Chas. McCall* County Indexes Since 1888 An Identifying Trade Mark

👉 Locate Family Name by Front Index

COTT FAMILY NAME INDEX NO. 0 © 1949
MADE BY THE COTT INDEX COMPANY, COLUMBUS, OHIO
SOLD BY JIM CLYBURN, INC., TIFTON, GA.

GRANTORS FAMILY NAMES	GIVEN NAMES ABCDEFGHIJ	GIVEN NAMES KLMNO	GIVEN NAMES PQRSTUWXYZ	GRANTEES	DATE OF FILING				DATE OF INSTRUMENT			DATE OF RECORD			LOCATION OF PROPERTY OR OTHER DESCRIPTION	KIND OF INST.	BOOK	PAGE
					Month	Day	Year	Hr. M.	Month	Day	Year	Month	Day	Year				
Deloach	D. J. & Gladys R.			Southern Wood Preserving Company	3	15	66	11:30 AM	3	12	66	3	16	66	13th Dist., LL 80, 79, 345 A	Contr	9	262
Deloach	D. J. & Gladys R.			John Rewis	5	2	66	9:00 AM	4	1	66	5	5	66	13th Dist., LL 80, 245 A., 1/8th interest	S/D	9	284
Deloach	G. D.			J. W. Deloach	10	28	66	9:20 AM	10	12	66	10	28	66	16th Dist., LL 50, Town of Statenville	W/D	9	377
Deloach	D. J.			Austin Deloach	3	3	67	12:10 PM	2	24	67	3	6	67	16th Dist., LL 43, Northtown Add. L. 1,2,5,6, B. R	W/D	9	424
Deloach	F. Austin			First State Bank	4	5	67	8:45 AM	4	4	67	4	5	67	16th Dist., LL 43, Northtown Add. L. 2,5,6, B. R	S/D	9	434
Deloach		J. W.		Walter Rewis, etal	3	12	69	11:40 AM	3	12	69	3	13	69	16th Dist., LL 50, Town of Statenville	W/D	10	255
Deloach	Austin			D. J. Deloach	9	15	69	9:15 AM	4	24	69	9	18	69	16th Dist., LL 43, Northtown Add. L. 1,2,5,6, B. R	W/D	10	346
Deloach	D. J.			First State Bank	9	16	69	8:45 AM	9	15	69	9	18	69	16th Dist., LL 43, Northtown Add. L. 1,2,5,6, B. R	S/D	10	347
Deloach	D. J. & Gladys R. (Mrs)			First State Bank	3	4	70	8:30 AM	3	3	70	3	4	70	16th Dist., LL 43, Northtown Add. L. 1,2,5,6, B. R	L/D	10	425
Deloach		John (Mrs), etal		Echols County	3	6	70	1:10 PM	9	9	69	3	18	70	16th Dist., LL 50, Project #PR2710	R/WD	10	435
Deloach		J. W., etal		Echols County	3	6	70	1:10 PM	9	9	69	3	18	70	16th Dist., LL 50, Project #PR2710	R/WD	10	435
Deloach	Frank, etal			Echols County	3	6	70	1:10 PM	9	9	69	3	18	70	16th Dist., LL 50, Project #PR2710	R/WD	10	435
Deloach	Gladys R., etal			Echols County	4	20	70	10:00 AM	4	9	70	4	21	70	Project #PR107	R/WD	10	468
Deloach	D. J., etal			Echols County	4	20	70	10:00 AM	4	9	70	4	21	70	Project #PR107	R/WD	10	468
Deloach	D. J. & Gladys			John Rewis	10	6	70	10:00 AM	10	6	70	10	7	70	13th Dist., LL 79, 80, 25 A.	S/D	11	12
Deloach		Johnny (Mrs)		Lillian Barfield(Mrs)	9	23	71	9:45 AM	9	23	71	9	23	71	16th Dist., LL 50	W/D	11	314

GRANTOR FILING DOCKET AND GENERAL INDEX TO REALTY DEEDS AND MORTGAGES — Echols County, Ga.

REG. U. S. PAT. OFFICE *Chambers* County Indexes Since 1888 An Identifying Trade Mark

Locate Family Name by Front Index

COTT FAMILY NAME INDEX NO. 9 © 1949
MADE BY THE COTT INDEX COMPANY, COLUMBUS, OHIO
SOLD BY JIM CLYBURN, INC., TILTON, GA.

(15)

GRANTORS FAMILY NAMES	GIVEN NAMES ABCDEFGHIJ	GIVEN NAMES KLMNO	GIVEN NAMES PQRSTUWXYZ	GRANTEES	DATE OF FILING				DATE OF INSTRUMENT			DATE OF RECORD			LOCATION OF PROPERTY OR OTHER DESCRIPTION	KIND OF INST.	BOOK	PAGE
					Month	Day	Year	Hr. M.	Month	Day	Year	Month	Day	Year				
DeLoach			Walter	Michael DeLoach	11	8	71	10:15 AM	10	28	71	11	9	71	16th Dist., LL 43, 64.85 A.	W/D	11	331
DeLoach		Ollie S. (Mrs)		James M. DeLoach (Heirs of)	5	22	72	10:50 AM	5	17	72	5	22	72	Relinquishes claims to Estate	Agr	11	481
DeLoach		Ollie S. (Mrs)		Laura Spivey	5	22	72	10:50 AM	5	17	72	5	22	72	16th Dist., LL 50	QCD	11	482
DeLoach		Ollie S. (Mrs)		Laura Spivey	5	23	72	10:50 AM	5	17	72	5	23	72	16th Dist., LL 50	QCD	11	479
DeLoach	Dan J.			Dan J. DeLoach	6	1	72	11:05 AM	5	23	72	6	1	72	12th Dist., LL 60, 20 A., etal Affidavit to prove ownership	Affid	11	508
DeLoach			Walter	ITT Rayonier, Incorporated	6	28	72	12:15 PM	6	28	72	6	28	72	11th Dist., LL 483, 484, 485, 570.431 A., etal	W/D	11	531
DeLoach	G. D.			ITT Rayonier, Incorporated	6	28	72	12:15 PM	6	28	72	6	28	72	11th Dist., LL 529, 181.328, etal	W/D	11	533
DeLoach	G. D.			Ferman F. Staten	6	28	72	12:15 PM	6	28	72	6	28	72	16th Dist., LL 52	QCD	11	535
DeLoach		Johnny (Mrs)		Frank DeLoach	6	29	72	11:05 AM	6	29	72	6	29	72	16th Dist., LL 50	W/DG	11	545
DeLoach		J. J., etal		Laura Spivey	6	29	72	12:00 N	6	26	72	6	29	72	16th Dist., LL 50, Town of Statenville	QCD	11	546
DeLoach		etal William L.		Laura Spivey	6	29	72	12:00 N	6	26	72	6	29	72	16th Dist., LL 50, Town of Statenville	QCD	11	546
DeLoach		etal James M. (deceased)		Laura Spivey	6	29	72	12:00 N	6	26	72	6	29	72	16th Dist., LL 50, Town of Statenville	QCD	11	546
DeLoach	Charles M., etal			Laura Spivey	6	29	72	12:00 N	6	26	72	6	29	72	16th Dist., LL 50, Town of Statenville	QCD	11	546
DeLoach	Frank			(Mrs) Lillian DeLoach Barfield	12	4	72	2:30 PM	12	4	72	12	4	72	16th Dist., LL 50	W/D	12	183
DeLoach	G. D. (Estate)			Walter DeLoach	3	21	73	9:35 AM	3	20	73	3	21	73	16th Dist., LL 52, 75 A., etal	Exe/D	13	63
DeLoach			Walter	Michael DeLoach	4	23	74	9:50 AM	4	19	74	4	24	74	16th Dist., LL 38, 220, A. Timber	D/G	13	652

GRANTOR FILING DOCKET AND GENERAL INDEX TO REALTY DEEDS AND MORTGAGES — Echols County, Ga.

(15)

REG. U. S. PAT. OFFICE *Chambers* County Indexes Since 1888 An Identifying Trade Mark

👉 **Locate Family Name by Front Index**

COTT FAMILY NAME INDEX NO. 9 © 1949
MADE BY THE COTT INDEX COMPANY, COLUMBUS, OHIO
SOLD BY JIM CLYBURN, INC., TIFTON, GA.

GRANTORS FAMILY NAMES	GIVEN NAMES ABCDEFGHIJ	GIVEN NAMES KLMNO	GIVEN NAMES PQRSTUWXYZ	GRANTEES	DATE OF FILING				DATE OF INSTRUMENT			DATE OF RECORD			LOCATION OF PROPERTY OR OTHER DESCRIPTION	KIND OF INST.	BOOK	PAGE
					Month	Day	Year	Hr. M.	Month	Day	Year	Month	Day	Year				
Deloach			Johnie(Mrs), etal	North American Acceptance Corporation	6	17	74	10:40 AM	5	13	74	6	17	74	16th Dist., LL 50	S/D	14	19
Deloach			Walter	Eddie Joyce	3	8	76	3:45 PM	3	9	76	3	9	76	16th Dist., LL 50	W/D	15	298
Deloach	Dan & Gladys			Carter Timber Company, Incorporated	12	3	76	11:30 AM	11	22	76	12	6	76	13th Dist., LL 80, 79, 245 A.	T/P	15	698
Deloach	Dan J. & Gladys Rewis			The First State Bank	4	26	77	2:43 PM	4	22	77	4	26	77	13th Dist., LL 80, 79	L/D	16	297
Deloach	Ashley			The First State Bank	5	23	77	3:08 PM	5	20	77	5	23	77	16th Dist., LL 4, 43, Daniel's & Herndon's Sub. L.16-23,32-35	L/D	16	330
Deloach			Walter	Herbert L. Henderson,etal	1	18	78	4:28 PM	1	12	78	1	18	78	16th Dist., LL 50	QCD	17	96
Deloach	Gail H.			L. H. Rentz(Mrs) Estate "Effie M. Rentz"	3	29	78	4:10 PM	3	1	78	3	29	78	11th Dist., LL 397, 45 A.	QCD	17	213
Deloach	Fred, Jr.			Georgia-Pacific Corp.	6	28	78	10:00 AM	6	23	78	6	28	78	11th Dist., LL 155, 156, 600 A.	T/D	17	641
Deloach		J. J.(Mrs) "Idell", etal		Joe Gilliard, etal	9	15	78	2:20 PM	9	13	78	9	15	78	16th Dist., LL 43, Northtown Add. L. 5, B. N	W/D	17	759
Deloach	Gladys, etal			Archie Grisson (Property of)	4	2	79	4:35 PM	4	2	79	4	2	79	12th Dist., LL 77, 1/2 A. Town of Haylow, L.2,3,6,7,8, B.136	Affid	18	182
Deloach	Dan J. & Gladys Rewis			The First State Bank and Trust Company	1	2	80	1:05 PM	12	28	79	1	2	80	13th Dist., LL 80, 245 A., etal	L/D	18	545

GRANTOR FILING DOCKET AND GENERAL INDEX TO REALTY DEEDS AND MORTGAGES — Echols County, Ga.

REG. U. S. PAT. OFFICE *County Indexes Since 1888*
 An Identifying Trade Mark

👉 **Locate Family Name by Front Index**

COTT FAMILY NAME INDEX NO. 9 © 1949
 MADE BY THE COTT INDEX COMPANY, COLUMBUS, OHIO
 SOLD BY JIM CLYBURN, INC., TIFTON, GA.

(19)

GRANTORS FAMILY NAMES	GIVEN NAMES ABCDEFGHIJ	GIVEN NAMES KLMNO	GIVEN NAMES PQRSTUVWXYZ	GRANTEES	DATE OF FILING				DATE OF INSTRUMENT			DATE OF RECORD			LOCATION OF PROPERTY OR OTHER DESCRIPTION	KIND OF INST.	BOOK	PAGE
					Month	Day	Year	Hr. M.	Month	Day	Year	Month	Day	Year				
Dickens		Mamie Daugharty (Mrs), etal		James Lee Dickens, Dr.etal	9	4	72	10:05 AM	8	30	72	9	4	72	11th Dist., LL 477, 100 A. "Hardy Howell Place"	P/A	12	57
Dickens		Mamie Daugharty (Mrs), etal		Del-Cook Timber Company, Incorporated	9	29	72	9:00 AM	9	28	72	9	29	72	11th Dist., LL 477, 100 A.	T/L	12	98
Dickens		Mamie D. Estate		Vera D. Swords, etal	12	12	79	1:00 PM	12	12	79	12	12	79	11th Dist., LL 477, 229 A.	Division Prop	18	511

GRANTOR FILING DOCKET AND GENERAL INDEX TO REALTY DEEDS AND MORTGAGES — Echols County, Ga.

REG. U. S. PAT. OFFICE *Chas. McCall* County Indexes Since 1888
An Identifying Trade Mark

Locate Family Name by Front Index

COTT FAMILY NAME INDEX NO. 0 © 1949
MADE BY THE COTT INDEX COMPANY, COLUMBUS, OHIO
SOLD BY JIM CLYBURN, INC., TIFTON, GA.

GRANTORS FAMILY NAMES	GIVEN NAMES ABCDEFGHIJ	GIVEN NAMES KLMNO	GIVEN NAMES PQRSTUWXYZ	GRANTEES	DATE OF FILING				DATE OF INSTRUMENT			DATE OF RECORD			LOCATION OF PROPERTY OR OTHER DESCRIPTION	KIND OF INST.	BOOK	PAGE
					Month	Day	Year	Hr. M.	Month	Day	Year	Month	Day	Year				
Dickerson			R. G., etal	J. E. Mathis (Mrs)	1	8	49	6:00 PM	11	16	29	1	20	49	Transfer of L. L. Roberson's Deed	Trans	A3	240
Dickerson	F. M.			John Kimbrough	6	10	49	10:00 AM	6	8	49	6	11	49	13th Dist., LL 69, 100 A., Release of Mortgage	Release	A3	289
Dickerson	Frank M.			Joe Rewis	1	11	57	11:00 AM	1	11	57	1	11	57	13th Dist., LL 82, 141, 224.8	A. W/D	5	505
Dickerson	Frank M.			St. Regis Paper Company	12	10	57	9:00 AM	1	1	57	12	13	27	13th Dist., LL 159, 490 A., LL 160, 490 A., etal	Agr	6	388
Dickerson			R. G., Jr	Frank M. Dickerson	6	9	61	8:45 AM	3	10	39	6	9	61	13th Dist., LL 235, 10 A., LL 284, 20 A.	QCD	7	451
Dickerson			R. G. Estate (by Exe)	F. M. Dickerson	6	23	61	9:30 AM	6	5	61	6	23	61	13th Dist., LL 235, 10 A.	Exe/D	7	455
Dickerson			R. G.	J. L. Corbett	1	11	66	8:55 AM	1	10	66	1	11	66	16th Dist., LL 85	QCD	9	219
Dickerson		Julie A.		Lewis E. Corbett, etal	7	17	68	9:15 AM	7	12	68	7	19	68	16th Dist., LL 85	QCD	10	109
Dickerson		Julie A. (Mrs)		Lewis E. Corbett, etal	5	20	69	9:00 AM	5	1	69	5	20	69	16th Dist., LL 85, 6 A.	QCD	10	282
Dickerson		James B.		F. M. Dickerson (Estate)	8	25	71	9:00 AM	7	1	71	8	25	71	13th Dist., LL 68, 81, 82, etal, 2619.94 A.	QCD	11	292
Diskerson		James B.		F. M. Dickerson (Estate)	8	25	71	9:00 AM	7	16	71	8	25	71	13th Dist., LL 235, 284, 20 A.	QCD	11	295
Dickerson		James L.		Farmers and Merchants Bank	2	14	77	3:00 PM	2	9	77	2	14	77	13th Dist., 2619.94 A. in Echols, Clinch and Lanier Co.	D/S/D	16	164
Dickerson		Julie A. (Mrs)		Charles W. Corbett, etal	1	15	79	3:25 PM	1	10	79	1	15	79	16th Dist., LL 85, .7805 A.	QCD	18	3

GRANTOR FILING DOCKET AND GENERAL INDEX TO REALTY DEEDS AND MORTGAGES — Echols County, Ga.

REG. U. S. PAT. OFFICE *County Indexes Since 1889* An Identifying Trade Mark

Locate Family Name by Front Index

COTT FAMILY NAME INDEX NO. 0 © 1949
MADE BY THE COTT INDEX COMPANY, COLUMBUS, OHIO
SOLD BY JIM CLYBURN, INC., TIFTON, GA.

GRANTORS FAMILY NAMES	GIVEN NAMES ABCDEFGHIJ	GIVEN NAMES JKLMNO	GIVEN NAMES PQRSTUVWXYZ	GRANTEES	DATE OF FILING				DATE OF INSTRUMENT			DATE OF RECORD			LOCATION OF PROPERTY OR OTHER DESCRIPTION	KIND OF INST.	BOOK	PAGE
					Month	Day	Year	Hr. M.	Month	Day	Year	Month	Day	Year				
Dicks		J. L., etal		Tillman H. Henderson	6	29	73	8:35 AM	6	28	73	6	29	73	13th Dist., LL 356, 2 A., etal	L/D	13	210
Dicks	Clinton F.	, Jr., etal		Tillman H. Henderson	6	29	73	8:35 AM	6	28	73	6	29	73	13th Dist., LL 356, 2 A., etal	L/D	13	210
Dicks		J. L., etal		Lamar Hancock	2	6	74	8:45 AM	1	24	74	2	6	74	13th Dist., LL 356	W/D	13	504
Dicks	Clinton F.	, Jr., etal		Lamar Hancock	2	6	74	8:45 AM	1	24	74	2	6	74	13th Dist., LL 356	W/D	13	504

GRANTOR FILING DOCKET AND GENERAL INDEX TO REALTY DEEDS AND MORTGAGES — Echols County, Ga.

REG. U. S. PAT. OFFICE *Chambers* County Indexes Since 1888 An Identifying Trade Mark

👉 **Locate Family Name by Front Index**

COTT FAMILY NAME INDEX NO. 0 © 1949
MADE BY THE COTT INDEX COMPANY, COLUMBUS, OHIO
SOLD BY JIM CLYBURN, INC., TIFTON, GA.

(33)

GRANTORS FAMILY NAMES	GIVEN NAMES ABCDEFGHIJ	GIVEN NAMES KLMNO	GIVEN NAMES PQRSTUVWXYZ	GRANTEES	DATE OF FILING				DATE OF INSTRUMENT			DATE OF RECORD			LOCATION OF PROPERTY OR OTHER DESCRIPTION	KIND OF INST.	BOOK	PAGE
					Month	Day	Year	Hr. M.	Month	Day	Year	Month	Day	Year				
Dukes	A. H.			Samuel Staten	9	24	30	5:00 PM	9	22	30	10	8	30	16th Dist., LL 134, 135, 500 A.	W/D	X	543
Dukes			R. E. L.	Wealthy A. Ritter	8	31	55	8:00 AM	2	8	1900	9	1	55	LL 54, 140 A.	W/D	5	187
Dukes	Aldean & Doris			Jim Walter Corporation	12	2	59	8:30 AM	11	12	59	12	2	59	16th Dist., LL 89, Town of Statenville, L. 2, B. A	D/S/D	7	159
Dukes	Aldean F. & Doris			Builders Aluminum Stone Company	6	6	62	8:45 AM	5	10	62	6	7	62	16th Dist., LL 89, Daniel's Sub. L. 2, B. A	S/D	8	65
Dukes			T. W. & T.W. (Mrs)	Empire Banking Company	1	28	63	2:20 PM	1	25	63	1	29	63	16th Dist., LL 43, Northtown Add. L. 2, B. T	S/D	8	161
Dukes	Donald G.			Daniels and Herndon	9	25	64	8:45 AM	9	25	64	9	30	64	16th Dist., LL 4, 43, Daniel's & Herndon's Sub.L. 32-35	S/D	8	513
Dukes	Aldean			The Langdale Company	8	17	65	8:45 AM	3	23	64	8	17	65	Ford Tractor and other tools Bill of sale to secure debt	S/D	9	98
Dukes			T. L.	Georgia Power Company	3	23	66	8:40 AM	10	12	65	3	23	66	Right-of-way to lines etc.	R/W Ease	9	263
Dukes			Troy Wade, etal	Mavel Frances Dukes	2	5	68	10:30 AM	1	15	68	2	7	68	16th Dist., LL 88, 89, Daniel's Sub. L. 1, 4, B. A, etal	W/D	10	50
Dukes	Donald Gilbert, etal			Mavel Frances Dukes	2	5	68	10:30 AM	1	15	68	2	7	68	16th Dist., LL 88, 89, Daniel's Sub. L. 1, 4, B. A, etal	W/D	10	50
Dukes	Aldean Gilbert, etal			Mavel Frances Dukes	2	5	68	10:30 AM	1	15	68	2	7	68	16th Dist., LL 88, 89, Daniel's Sub. L. 1, 4, B. A, etal	W/D	10	50
Dukes	Donald G.			Statenville Water System, Incorporated	9	4	68	11:10 AM	6	4	68	9	18	68	16th Dist., LL 4, 43, Right- of-way for pipes etc.	R/W Ease	10	133
Dukes	Aldean & Doris H.			First State Bank	12	5	68	8:45 AM	12	3	68	12	5	68	16th Dist., LL 89, Daniel's Sub. L. 2, B. A	L/D	10	189
Dukes			T. W.	The Park Avenue Bank	3	26	73	8:45 AM	3	23	73	3	26	73	11th Dist., LL 491, 1.96 A.	L/D	13	71
Dukes	Donald G.			The Park Avenue Bank	3	8	74	8:45 AM	3	6	74	3	8	74	16th Dist., LL 4, 43, Daniel's & Herndon's Sub. L. 16-23	L/D	13	557
Dukes			T. W.	The Park Avenue Bank	3	8	74	8:45 AM	3	6	74	3	8	74	11th Dist., LL 491, 1.96 A.	L/D	13	560

GRANTOR FILING DOCKET AND GENERAL INDEX TO REALTY DEEDS AND MORTGAGES — Echols County, Ga.

REG. U. S. PAT. OFFICE *Chambers* County Indexes Since 1888
An Identifying Trade Mark

 **Locate Family Name by Front Index**

COTT FAMILY NAME INDEX NO. 0 © 1949
MADE BY THE COTT INDEX COMPANY, COLUMBUS, OHIO
SOLD BY JIM CLYBURN, INC., TIFTON, GA.

GRANTORS FAMILY NAMES	GIVEN NAMES ABCDEFGHIJ	GIVEN NAMES KLMNO	GIVEN NAMES PQRSTUWXYZ	GRANTEES	DATE OF FILING				DATE OF INSTRUMENT			DATE OF RECORD			LOCATION OF PROPERTY OR OTHER DESCRIPTION	KIND OF INST.	BOOK	PAGE
					Month	Day	Year	Hr. M.	Month	Day	Year	Month	Day	Year				
Dykeman			Ruth C., (Mrs),etal	Iona C. Buckles	7	19	66	9:20 AM	12	28	62	7	19	66	16th Dist., LL 50, 2.67 A., "Home of W.D. Clayton"	W/D	9	312
Dykeman			Ruth C., (Mrs),etal	E. G. Clayton	11	28	66	8:30 AM	12	28	62	11	30	66	16th Dist., LL 50, 1 A.	QCD	9	386

GRANTOR FILING DOCKET AND GENERAL INDEX TO REALTY DEEDS AND MORTGAGES — Echols County, Ga.

REG. U. S. PAT. OFFICE *Chambers* County Indexes Since 1888 An Identifying Trade Mark

👉 **Locate Family Name by Front Index**

COTT FAMILY NAME INDEX NO. 0 © 1949
MADE BY THE COTT INDEX COMPANY, COLUMBUS, OHIO
SOLD BY JIM CLYBURN, INC., TIFTON, GA.

(41)

GRANTORS FAMILY NAMES	GIVEN NAMES ABCDEFGHIJ	GIVEN NAMES IJKLMNO	GIVEN NAMES PQRSTUVWXYZ	GRANTEES	DATE OF FILING				DATE OF INSTRUMENT			DATE OF RECORD			LOCATION OF PROPERTY OR OTHER DESCRIPTION	KIND OF INST.	BOOK	PAGE
					Month	Day	Year	Hr. M.	Month	Day	Year	Month	Day	Year				
Daniels and Herndon, etal				Blanche J. Lewis	3	17	53	5:00 PM	3	16	53	3	19	53	16th Dist., LL 50, Nellie Herndon's Sub. L. 4,5, B. A	W/D	A4	201
Daniels and Herndon, etal				C. M. Kennedy	3	22	54	10:00 AM	1	27	54	4	6	54	16th Dist., LL 50, Nellie Herndon's Sub. L. 6, B. A	W/D	A4	487
Daniels and Herndon, etal				Cecil Griffin	9	12	55	5:00 PM	8	23	45	9	14	55	16th Dist., LL 50, Nellie Herndon's Sub. L. 12, B. B	W/D	5	206
Daniels and Herndon, etal				Lewis Lumber Company	1	27	58	9:00 AM	1	24	58	1	28	58	16th Dist., LL 83	T/L	6	421
Daniels and Herndon, etal				Albert Peterson	8	11	58	9:30 AM	8	9	58	8	12	58	16th Dist., LL 43, Herctoma L. 6, B. Z	W/D	6	490
Daniels and Herndon, etal				Augustus M. Minton, etal	10	24	58	9:00 AM	10	15	58	10	27	58	16th Dist., LL 50, Nellie Herndon Sub., L. 7, B. A	W/D	6	547
Daniels and Herndon, etal				W. O. Jolley, etal	1	26	59	9:00 AM	1	23	59	1	26	59	16th Dist., LL 43, Northtown Add L. 2, 3, B. L	W/D	6	586
Daniels and Herndon, etal				A. P. Lewis (Mrs)	7	6	59	9:30 AM	6	25	59	7	6	59	16th Dist., LL 50, Town of Statenville L. 4, B. A	W/D	7	82
Daniels and Herndon, etal				Valdosta Federal Savings and Loan Association	10	15	59	8:30 AM	10	6	59	10	15	59	Northtown Addition to Statenville, L. 2,3, B. L	Sub.	7	146
Daniels and Herndon, etal				Lawrence Thompson, etal	9	7	60	2:10 PM	9	5	60	9	8	60	16th Dist., LL 43, Herctoma L. 5, B. Y	W/D	7	295
Daniels and Herndon, etal				C. H. Quick, Jr.	2	6	61	9:10 AM	2	2	61	2	6	61	Herctoma L. 5, B. W	W/D	7	380
Daniels and Herndon, etal				C. H. Quick, Jr.	2	6	61	9:10 AM	2	2	61	2	6	61	Herctoma L. 1, B. Y	W/D	7	381
Daniels and Herndon, etal				Willie Ray Collier	3	6	61	11:15 AM	11	14	60	3	7	61	16th Dist., LL 43, Northtown Add. L. 8, 9, B. A	W/D	7	416
Daniels and Herndon, etal				T. W. Dukes (Mr), etal	4	27	62	9:00 AM	11	10	59	4	27	62	16th Dist., LL 43, Northtown Add. L. 2, B. T	W/D	8	54
Daniels and Herndon, etal				T. H. Henderson	5	27	63	9:00 AM	5	24	63	5	27	63	16th Dist., LL 43, 44	W/D	8	230
Daniels and Herndon, etal				C. H. Quick	7	30	63	8:35 AM	7	11	63	7	30	63	16th Dist., LL 43, Hercules Camp L. 1, 2,15,16,17	W/D	8	316

GRANTOR FILING DOCKET AND GENERAL INDEX TO REALTY DEEDS AND MORTGAGES — Echols County, Ga.

(41)

REG. U. S. PAT. OFFICE *Chambers* County Indexes Since 1868 An Identifying Trade Mark


Locate Family Name by Front Index

COTT FAMILY NAME INDEX NO. 0 © 1949
MADE BY THE COTT INDEX COMPANY, COLUMBUS, OHIO
SOLD BY JIM KLYBURN, INC., TIFTON, GA.

GRANTORS FAMILY NAMES	GIVEN NAMES ABCDEFGHIJ	GIVEN NAMES KLMNO	GIVEN NAMES PQRSTUWXYZ	GRANTEES	DATE OF FILING				DATE OF INSTRUMENT			DATE OF RECORD			LOCATION OF PROPERTY OR OTHER DESCRIPTION	KIND OF INST.	BOOK	PAGE
					Month	Day	Year	Hr. M.	Month	Day	Year	Month	Day	Year				
Daniels and Herndon, etal				J. H. Raulerson, etal	10	29	63	1:15 PM	10	29	63	10	30	63	16th Dist., LL 4, 43, Daniel's & Herndon's Sub. L. 14, 15, 24, 25 W/D	W/D	8	337
Daniels and Herndon, etal				W. M. Willis	1	16	64	2:10 PM	12	6	63	1	17	64	16th Dist., LL 4, 43	W/D	8	372
Daniels and Herndon, etal				Georgia Power Company	9	20	68	8:25 AM	3	18	68	9	24	68	Right-of-way to lines etc.	R/WD	10	141
Daniels and Herndon, etal				Russell W. Clayton, etal	4	30	79	3:15 PM	4	23	79	4	30	79	11th Dist., LL 486, 5 A.	W/D	18	250

GRANTOR FILING DOCKET AND GENERAL INDEX TO REALTY DEEDS AND MORTGAGES — Echols County, Ga.

REG. U. S. PAT. OFFICE *Cott* County Indexes Since 1888 An Identifying Trade Mark

 **Locate Family Name by Front Index**

COTT FAMILY NAME INDEX NO. 0 © 1949
MADE BY THE COTT INDEX COMPANY, COLUMBUS, OHIO
SOLD BY JIM CLYBURN, INC., TIFTON, GA.

(44)

GRANTORS FAMILY NAMES	GIVEN NAMES ABCDEFGHIJ	GIVEN NAMES KLMNO	GIVEN NAMES PQRSTUVWXYZ	GRANTEES	DATE OF FILING				DATE OF INSTRUMENT			DATE OF RECORD			LOCATION OF PROPERTY OR OTHER DESCRIPTION	KIND OF INST.	BOOK	PAGE
					Month	Day	Year	Hr. M.	Month	Day	Year	Month	Day	Year				
Davis and Herrin				State Highway Department of Georgia	11	23	55	8:00 AM	11	2	55	11	26	55	Project #SP1737	R/WD	5	244
Davis and Herrin				State Highway Department of Georgia	11	23	55	8:00 AM	11	2	55	11	26	55	Project #SP1737	R/WD	5	245
Davis and Herrin				State Highway Department of Georgia	11	23	55	8:00 AM	11	2	55	11	26	55	Project #SP1737	R/WD	5	248

GRANTOR FILING DOCKET AND GENERAL INDEX TO REALTY DEEDS AND MORTGAGES — Echols County, Ga.

REG. U. S. PAT. OFFICE *Chas. McCall* County Indexes Since 1888 An Identifying Trade Mark

👉 **Locate Family Name by Front Index**

COTT FAMILY NAME INDEX NO. 0 © 1949
MADE BY THE COTT INDEX COMPANY, COLUMBUS, OHIO
SOLD BY JIM CLEBURN, INC., TITON, GA.

(47)

GRANTORS FAMILY NAMES	GIVEN NAMES ABCDEFGHIJ	GIVEN NAMES KLMNO	GIVEN NAMES PQRSTUWXYZ	GRANTEES	DATE OF FILING				DATE OF INSTRUMENT			DATE OF RECORD			LOCATION OF PROPERTY OR OTHER DESCRIPTION	KIND OF INST.	BOOK	PAGE
					Month	Day	Year	Hr. M.	Month	Day	Year	Month	Day	Year				
Del-Cook Timber	Company, Incorporated			Buckeye Cellulose Corporation	12	16	59	8:30 AM	12	1	59	12	16	59	16th Dist., LL 49, 200 A., LL 90, 490 A., etal	T/L	7	165
Del-Cook Timber	Company, Incorporated			Buckeye Cellulose Corporation, Incorporated	6	3	66	8:45 AM	5	13	66	6	3	66	Timber lease from Addie Strickland ad Security Deed	Assign	9	299
Del-Cook Timber	Company, Incorporated			Buckeye Cellulose, Incorporated	5	5	71	8:45 AM	4	23	71	5	5	71	Assignment of Timber Conveyance as Security	Assign	11	237
Del-Cook Timber	Company, Incorporated			Buckeye Cellulose, Incorporated	1	18	74	10:20 AM	1	5	74	1	18	74	Transfer of conveyance from Minnie Staten Ray	Assign	13	455
Del-Cook Timber	Company, Incorporated			Buckeye Cellulose, Incorporated	1	28	74	8:45 AM	1	10	74	1	28	74	Conveyance from L. T. Raulerson	Assign	13	466

GRANTOR FILING DOCKET AND GENERAL INDEX TO REALTY DEEDS AND MORTGAGES — Echols County, Ga.

REG. U. S. PAT. OFFICE *Chas. McClellan* County Indexes Since 1888 An Identifying Trade Mark

 **Locate Family Name by Front Index**


COTT FAMILY NAME INDEX NO. 0 © 1949
MADE BY THE COTT INDEX COMPANY, COLUMBUS, OHIO
SOLD BY JIM CLYBURN, INC., TIFTON, GA.

(48)

GRANTORS FAMILY NAMES	GIVEN NAMES ABCDEFGHIJ	GIVEN NAMES KLMNO	GIVEN NAMES PQRSTUWXYZ	GRANTEES	DATE OF FILING				DATE OF INSTRUMENT			DATE OF RECORD			LOCATION OF PROPERTY OR OTHER DESCRIPTION	KIND OF INST.	BOOK	PAGE
					Month	Day	Year	Hr. M.	Month	Day	Year	Month	Day	Year				
Delhi-Taylor Oil	Corporation			Tenneco Exploration Company	9	14	64	8:30 AM	9	1	64	9	21	64	11th & 12th Dist., LL 216, 519, 217, etal, 1190.34 A.	O/G/L	8	489
Delhi-Taylor Oil	Corporation			Seagram and Sons, Inc., Joseph E.	11	2	64	8:30 AM	10	1	64	11	10	64	Conveyance originally to Tenneco Exploration Co.	Assign	8	526

GRANTOR FILING DOCKET AND GENERAL INDEX TO REALTY DEEDS AND MORTGAGES — Echols County, Ga.

REG. U. S. PAT. OFFICE *Cott* County Indices Since 1888
An Identifying Trade Mark

 **Locate Family Name by Front Index**

COTT FAMILY NAME INDEX NO. 0 © 1949
MADE BY THE COTT INDEX COMPANY, COLUMBUS, OHIO
SOLD BY JIM CLYBURN, INC., TIFTON, GA.

(51)

GRANTORS FAMILY NAMES	GIVEN NAMES ABCDEFGHIJ	GIVEN NAMES KLMNO	GIVEN NAMES PQRSTUVWXYZ	GRANTEES	DATE OF FILING				DATE OF INSTRUMENT			DATE OF RECORD			LOCATION OF PROPERTY OR OTHER DESCRIPTION	KIND OF INST.	BOOK	PAGE
					Month	Day	Year	Hr. M.	Month	Day	Year	Month	Day	Year				
Dewer Construction Company, Incorporated				Lester Young, Jr., etal	4	19	72	1:00 PM	4	19	72	4	19	72	16th Dist., LL 43, L. 1 Parcel A	Corp/D	11	450
Dewer Construction Company, Incorporated				Alton G. Fender	11	10	72	5:05 PM	11	10	72	11	10	72	16th Dist., LL 43, Daniel's & Herndon's Estates L. 26, B.B.	Corp/D	12	145

GRANTOR FILING DOCKET AND GENERAL INDEX TO REALTY DEEDS AND MORTGAGES — Echols County, Ga.

REG. U. S. PAT. OFFICE *Chambers* County Indexes Since 1888
An Identifying Trade Mark

Locate Family Name by Front Index

COTT FAMILY NAME INDEX NO. 0 © 1949
MADE BY THE COTT INDEX COMPANY, COLUMBUS, OHIO
SOLD BY JIM CLYBURN, INC., TIFTON, GA.

(55)

GRANTORS FAMILY NAMES	GIVEN NAMES ABCDEFGHIJ	GIVEN NAMES KLMNO	GIVEN NAMES PQRSTUWXYZ	GRANTEES	DATE OF FILING				DATE OF INSTRUMENT			DATE OF RECORD			LOCATION OF PROPERTY OR OTHER DESCRIPTION	KIND OF INST.	BOOK	PAGE
					Month	Day	Year	Hr. M.	Month	Day	Year	Month	Day	Year				
Dukes Timber Products Company				J. Lee Rentz	3	12	74	2:45 PM	3	6	74	3	13	74	11th Dist., LL 398, 160 A.	L/D	13	574
Dukes Timber Products Company				Park Avenue Bank	3	12	74	2:50 PM	3	7	74	3	13	74	11th Dist., LL 398, 431, 160 A.	L/D	13	577
Dukes Timber Products Company				Donald G. Dukes	2	1	77	4:10 PM	1	14	77	2	1	77	11th Dist., LL 398, 431, 160 A.	Corp/D	16	160